

WPA PROPERTIES WARRANTING FURTHER STUDY FOR NATIONAL REGISTER

GRADY COUNTY

(Region 7)

<u>Property Name</u>	<u>Location</u>	<u>Town</u>	<u>Photo Ref.</u>
1. Alex School Gym/Aud ✓	F & Second	Alex	7GRA3a,b
2. Alex School ✓	F & Second	Alex	7GRA4a,b
3. Bradley School ✓	T5N, R5W, NE 27	Bradley	7GRA6a,b
4. Lincoln School ✓	1st & Dakota	Chickasha	7GRA7a,b
5. Shannon Springs Park ✓	9th Street	Chickasha	7GRA9a,b
6. Shannon Sp. Bathhouse ✓	9th Street	Chickasha	7GRA10a,b
7. City Warehouse ✓	2nd and Pa. Ave.	Chickasha	7GRA11a,b
8. Chickasha Armory ✓	Chick. & 8th	Chickasha	7GRA12a,b
9. Shannon Sp. Warehouse ✓	Montana & 12th	Chickasha	7GRA13a,b
10. Washita Valley			
Community Center ✓	1500 S. Henderson	Chickasha	7GRA14a,b
11. Shannon Sp. Caretaker ✓	Park Rd. & 12th	Chickasha	7GRA15a,b
12. Grady Co. Fairgrounds			
Adm. and Exh. Bldg ✓	Route 9	Chickasha	7GRA16a,b
13. Cox City School Bldg. ✓	T3N, R5W, SW 16	Cox City	7GRA18a,b
14. Middleberg School Bldg ✓	Route 9	Middleberg	7GRA19a,b
15. Minco Armory ✓	Pontotoc & 4th	Minco	7GRA20,b
16. Pocasset School Gym			
and Garage ✓	Unmarked Streets	Pocasset	7GRA22a,b
17. Verden School ✓	4th and Oklahoma	Verden	7GRA23a,b
18. Bailey School ✓	T3N, R6W, SW 23	R. Sps. vic	7GRA5a,b

19. Four Mile School Bldg. / T3N, R6W, NE 30 R. Sps. vic 7GRA26a,b

20. Bridgecreek School

Gym and Aud. / T9N, R5W, NW 27 Blanch. vic 7GRA29a,b

Figure "D"

-

15. PRESENT USE
- | | | | |
|--------------|------------|-------------------|---------|
| Agriculture: | Industry: | Residential: | (type): |
| Commercial: | Military: | Community/Public: | |
| Education: x | Museum: | Social/Fraternal: | |
| Government: | Religious: | Other: | |

16. NUMBER OF STORIES: 1 Full: x Partial: Below Ground:

17. FOUNDATION TYPE Stone: Brick: Concrete: x Other:

18. ROOFING MATERIAL Historic: Present: composition
Roof type Hipped: Shed: Flat: Gabled:
Other: barrel

19. WALL CONSTRUCTION
Wood Frame: Siding, Historic: Present: brick
Masonry, bearing: Type Brick: x Stone: Type:
Other, describe:

20. WINDOWS Historic, Wooden: Metal: Present: wooden
Window type Hung: Single: Double: x Triple:
Transoms Yes: No:
Casement: Sliding: Fixed: Pivotal:
Hopper: Other:
Special Windows and Configurations
Round: Arch: Bay: Other:
Glazing: Decorative aspects:

21. DOORS Material and type. Historic: Present: glass panel
Style: Wood: Metal: Single: Double:
Other, specify:
Decorative features:

22. LARGE EXTERIOR FEATURE

Tower: projecting: joined: other:
Entries: Pedimented: Porte Cochere: Other:
Porches: Entry: Full Width: Wrap-around: Other:
Stairs: Balconies: Dormers: Gables:
Verandas: Chimneys: x placement/material: brick
Other:

23. DECORATIVE DETAILS AND/OR MOULDINGS ON EXTERIOR. Describe:

24. UNATTACHED, SMALL OUTBUILDINGS

Vehicle Storage; type:
Work: Storage sheds, matches primary building Yes: No:
Other:

25. DESCRIPTION OF ALTERATIONS OR ADDITIONS TO HISTORIC PROPERTY. Include dates, work done and effect. Continue on additional sheets if needed: New glass doors; additions to north and east sides; some windows covered; total interior renovation.

26. INTERIOR FIXTURES AND FINISHES. Built in and remaining.

Lighting fixtures: type:
Ceiling finishes: Floors:
Walls:
Decorative features Staircases: Mantles: Pantries: Cabinets:
Other:

27. SIGNIFICANCE. Association with person, event or period. Important example of style or type of architecture within area:

28. DOCUMENTATION

Sources of information: field survey

Photographs. MUST BE CLEAR B&W PRINTS. Polaroid and Color Prints are NOT acceptable.

Number: 7GRA3a,3b Date taken: 14 May 1987 Photographer: Rohrs

29. NAME OF PREPARER: Richard C. Rohrs DATE: 26 June 1987

Survey Project No: Yes: x Project Name: WPA Survey, III

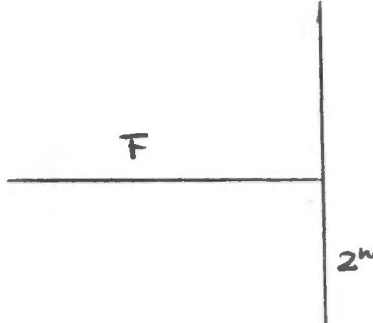
30. WPA appropriation: \$20,000

*NOTE. To continue any item, list by item number and title. Attach additional, full sheets if needed.

ADDITIONAL COMMENTS:

HISTORIC PRESERVATION SURVEY INVENTORY FORM

Figure "D"

1. PROPERTY NAME: Alex School, District #56
2. PROPERTY ADDRESS Street Address: F nd Second Street
City: Alex County: Grady
State: OK Zip Code: 73002 Region: 7
3. PROPERTY LOCATION Lot: 1-24, 1-22, 24 Township:
Block or Section: 12, 23, Alex Original Range:
4. PROPERTY TYPE (Category) 5. PLACEMENT ON BLOCK or MAP
Building: x Object:
Structure: Site:
6. Identification uncertain:
7. Unable to locate:
8. Warrant further study National Register: x
9. SITE SETTING AND FEATURES
Open Land: Commercial area:
Residential: x Scattered Buildings:
Mixed use: Industrial:
Other:
10. HISTORIC USE
Archaeological: Fine Arts: Recreation:
Agriculture: Government: Education: x
Commercial: Industrial: Residential:
Community/Public: Military: Exploration/Settlement:
Other: Religious:
11. CONDITION OF RESOURCE Excellent: Good: x Fair: Poor:
12. ORIGINAL SITE Yes: x No: Date moved and from where:
13. ARCHITECT/BUILDER: Year Built:
14. ACCESSIBLE Yes: x No:
15. PRESENT USE
Agriculture: Industry: Residential: (type):
Commercial: Military: Community/Public:
Education: x Museum: Social/Fraternal:
Government: Religious: Other:
- BUILDING CONSTRUCTION DESCRIPTION
16. NUMBER OF STORIES: 1 Full: x Partial: Below Ground:
17. FOUNDATION TYPE Stone: Brick: Concrete: x Other:
18. ROOFING MATERIAL Historic: Present: composition
Roof type Hipped: Shed: Flat: Gabled:
Other:
19. WALL CONSTRUCTION
Wood Frame: Siding, Historic: Present: brick
Masonry, bearing: Type Brick: x Stone: Type:
Other, describe:
20. WINDOWS Historic, Wooden: Metal: Present: metal
Window type Hung: Single: Double: x Triple:
Transoms Yes: No:
Casement: Sliding: Fixed: Pivotal:
Hopper: Other:
Special Windows and Configurations
Round: Arch: Bay: Other:
Glazing: Decorative aspects:
21. DOORS Material and type. Historic: Present:
Style: Wood: Metal: x Single: Double:
Other, specify: glass
Decorative features:
- 

22. LARGE EXTERIOR FEATURES

Tower: projecting: joined: other:
Entries: Pedimented: x Porte Cochere: Other: columns
Porches: Entry: Full Width: Wrap-around: Other:
Stairs: Balconies: Dormers: Gables:
Verandas: Chimneys: placement/material:
Other:

23. DECORATIVE DETAILS AND/OR MOULDINGS ON EXTERIOR. Describe:

24. UNATTACHED, SMALL OUTBUILDINGS

Vehicle Storage; type:
Work: Storage sheds, matches primary building Yes: No:
Other:

25. DESCRIPTION OF ALTERATIONS OR ADDITIONS TO HISTORIC PROPERTY. Include dates, work done and effect. Continue on additional sheets if needed:
Additions to east and west; some windows covered with cement blocks; new glass doors.

26. INTERIOR FIXTURES AND FINISHES. Built in and remaining.

Lighting fixtures: type:
Ceiling finishes: Floors:
Walls:
Decorative features Staircases: Mantles: Pantries: Cabinets:
Other:

27. SIGNIFICANCE. Association with person, event or period. Important example of style or type of architecture within area:

28. DOCUMENTATION

Sources of information: field survey

Photographs. MUST BE CLEAR B&W PRINTS. Polaroid and Color Prints are NOT acceptable.

Number: 76RA4a,4b Date taken: 14 May 1987 Photographer: Rohrs

29. NAME OF PREPARER: Richard C. Rohrs DATE: 26 June 1987

Survey Project No: Yes: x Project Name: WPA Survey, III

30. WPA appropriation: unknown

*NOTE. To continue any item, list by item number and title. Attach additional, full sheets if needed.

ADDITIONAL COMMENTS:

HISTORIC PRESERVATION SURVEY INVENTORY FORM

Figure "D"

1. PROPERTY NAME: Bradley School, District #63
2. PROPERTY ADDRESS Street Address:
City: Bradley County: Grady
State: OK Zip Code: 73011 Region: 7
3. PROPERTY LOCATION Lot: Township: 5 North
Block or Section: NE 27 Range: 5 West
4. PROPERTY TYPE (Category) 5. PLACEMENT ON BLOCK or MAP
Building: x Object:
Structure: Site:
6. Identification uncertain:
7. Unable to locate:
8. Warrant further study National Register: x
9. SITE SETTING AND FEATURES
Open Land: x Commercial area:
Residential: Scattered Buildings:
Mixed use: Industrial:
Other:
10. HISTORIC USE
Archaeological: Fine Arts: Recreation:
Agriculture: Government: Education: x
Commercial: Industrial: Residential:
Community/Public: Military: Exploration/Settlement:
Other: Religious:
11. CONDITION OF RESOURCE Excellent: x Good: Fair: Poor:
12. ORIGINAL SITE Yes: x No: Date moved and from where:
13. ARCHITECT/BUILDER: Year Built: 1940
14. ACCESSIBLE Yes: x No:
15. PRESENT USE
Agriculture: Industry: Residential: (type):
Commercial: Military: Community/Public:
Education: x Museum: Social/Fraternal:
Government: Religious: Other:
- BUILDING CONSTRUCTION DESCRIPTION
16. NUMBER OF STORIES: 1 Full: x Partial: Below Ground:
17. FOUNDATION TYPE Stone: Brick: Concrete: x Other:
18. ROOFING MATERIAL Historic: Present: composition
Roof type Hipped: Shed: Flat: x Gabled:
Other:
19. WALL CONSTRUCTION
Wood Frame: Siding, Historic: Present: stone
Masonry, bearing: Type Brick: Stone: x Type: sandstone
Other, describe:
20. WINDOWS Historic, Wooden: Metal: Present: metal
Window type Hung: Single: Double: x Triple:
Transoms Yes: No:
Casement: Sliding: Fixed: Pivotal:
Hopper: Other:
Special Windows and Configurations
Round: Arch: Bay: Other:
Glazing: Decorative aspects:
21. DOORS Material and type. Historic: Present: glass panel
Style: Wood: Metal: Single: Double:
Other, specify:
Decorative features:

22. LARGE EXTERIOR FEATURE

Tower: projecting: joined: other:
Entries: Pedimented: Porte Cochere: Other:
Porches: Entry: Full Width: Wrap-around: Other:
Stairs: Balconies: Dormers: Gables:
Verandas: Chimneys: placement/material:
Other:

23. DECORATIVE DETAILS AND/OR MOULDINGS ON EXTERIOR. Describe:

24. UNATTACHED, SMALL OUTBUILDINGS

Vehicle Storage; type:
Work: Storage sheds, matches primary building Yes: No:
Other:

25. DESCRIPTION OF ALTERATIONS OR ADDITIONS TO HISTORIC PROPERTY. Include dates, work done and effect. Continue on additional sheets of needed: wooden insert on some windows; new windows

26. INTERIOR FIXTURES AND FINISHES. Built in and remaining.

Lighting fixtures: type:
Ceiling finishes: Floors:
Walls:
Decorative features Staircases: Mantles: Pantries: Cabinets:
Other:

27. SIGNIFICANCE. Association with person, event or period. Important example of style or type of architecture within area:

28. DOCUMENTATION

Sources of information: field survey

Photographs. MUST BE CLEAR B&W PRINTS. Polaroid and Color Prints are NOT acceptable.

Number: 7GRA6a,6b Date taken: 14 May 1987 Photographer: Rohrs

29. NAME OF PREPARER: Richard C. Rohrs DATE: 26 June 1987

Survey Project No: Yes: x Project Name: WPA Survey, III

30. WPA appropriation: \$65,329

*NOTE. To continue any item, list by item number and title. Attach additional, full sheets if needed.

ADDITIONAL COMMENTS:

1. PROPERTY NAME: Lincoln School

2. PROPERTY ADDRESS Street Address: First and Dakota Streets
City: Chickasha County: Grady
State: OK Zip Code: 73018 Region: 7

3. PROPERTY LOCATION Lot: Entire Block Township:
Block or Section: 78, Chickasha Original Range:

4. PROPERTY TYPE (Category) 5. PLACEMENT ON BLOCK or MAP
Building: x Object:
Structure: Site:

6. Identification uncertain:

7. Unable to locate:

8. Warrant further study National Register: x

9. SITE SETTING AND FEATURES
Open Land: Commercial area:
Residential: x Scattered Buildings:
Mixed use: Industrial:
Other:

10. HISTORIC USE
Archaeological: Fine Arts: Recreation:
Agriculture: Government: Education: x
Commercial: Industrial: Residential:
Community/Public: Military: Exploration/Settlement:
Other: Religious:

11. CONDITION OF RESOURCE Excellent: Good: x Fair: Poor:

12. ORIGINAL SITE Yes: x No: Date moved and from where:

13. ARCHITECT/BUILDER: Year Built: 1937

14. ACCESSIBLE Yes: x No:

15. PRESENT USE
Agriculture: Industry: Residential: (type):
Commercial: Military: Community/Public:
Education: x Museum: Social/Fraternal:
Government: Religious: Other:

BUILDING CONSTRUCTION DESCRIPTION

16. NUMBER OF STORIES: 2 Full: x Partial: Below Ground:

17. FOUNDATION TYPE Stone: Brick: Concrete: x Other:

18. ROOFING MATERIAL Historic: Present: composition
Roof type Hipped: Shed: Flat: x Gabled:
Other:

19. WALL CONSTRUCTION
Wood Frame: Siding, Historic: Present: brick
Masonry, bearing: Type Brick: x Stone: Type:
Other, describe:

20. WINDOWS Historic, Wooden: Metal: Present: metal
Window type Hung: Single: Double: Triple:
Transoms Yes: No:
Casement: Sliding: Fixed: Pivotal:
Hopper: x Other:
Special Windows and Configurations
Round: Arch: Bay: Other:
Glazing: Decorative aspects:

21. DOORS Material and type. Historic: Present: metal
Style: Wood: Metal: x Single: Double:
Other, specify:
Decorative features:

22. LARGE EXTERIOR FEATUR

Tower: projecting: joined: other:
Entries: Pedimented: Porte Cochere: Other:
Porches: Entry: Full Width: Wrap-around: Other:
Stairs: Balconies: Dormers: Gables:
Verandas: Chimneys: placement/material:
Other:

23. DECORATIVE DETAILS AND/OR MOULDINGS ON EXTERIOR. Describe:

24. UNATTACHED, SMALL OUTBUILDINGS

Vehicle Storage; type:
Work: Storage sheds, matches primary building Yes: No:
Other:

25. DESCRIPTION OF ALTERATIONS OR ADDITIONS TO HISTORIC PROPERTY. Include dates, work done and effect. Continue on additional sheets of needed: new windows; new doors; new addition on west, fire escape added on west.

26. INTERIOR FIXTURES AND FINISHES. Built in and remaining.

Lighting fixtures: type:
Ceiling finishes: Floors:
Walls:
Decorative features Staircases: Mantles: Pantries: Cabinets:
Other:

27. SIGNIFICANCE. Association with person, event or period. Important example of style or type of architecture within area:

28. DOCUMENTATION

Sources of information: field survey

Photographs. MUST BE CLEAR B&W PRINTS. Polaroid and Color Prints are NOT acceptable.

Number: 7GRA7a,7b Date taken: 15 May 1987 Photographer: Rohrs

29. NAME OF PREPARER: Richard C. Rohrs DATE: 26 June 1987

Survey Project No: Yes: x Project Name: WPA Survey, III

30. WPA appropriation: \$75,000

*NOTE. To continue any item, list by item number and title. Attach additional, full sheets if needed.

ADDITIONAL COMMENTS:

HISTORIC PRESERVATION SURVEY INVENTORY FORM

Figure "D"

1. PROPERTY NAME: Shannon Springs Park
2. PROPERTY ADDRESS Street Address: Ninth Street
City: Chickasha County: Grady
State: OK Zip Code: 73018 Region: 7
3. PROPERTY LOCATION Lot: Township:
Block or Section: Range:
4. PROPERTY TYPE (Category) 5. PLACEMENT ON BLOCK or MAP
Building: Object:
Structure: x Site:
6. Identification uncertain:
7. Unable to locate:
8. Warrant further study National Register: x x 9th
9. SITE SETTING AND FEATURES
Open Land: Commercial area:
Residential: x Scattered Buildings:
Mixed use: Industrial:
Other:
10. HISTORIC USE
Archaeological: Fine Arts: Recreation: x
Agriculture: Government: Education:
Commercial: Industrial: Residential:
Community/Public: Military: Exploration/Settlement:
Other: Religious:
11. CONDITION OF RESOURCE Excellent: x Good: Fair: Poor:
12. ORIGINAL SITE Yes: x No: Date moved and from where:
13. ARCHITECT/BUILDER: Year Built: 1936, 1938-9
14. ACCESSIBLE Yes: x No:
15. PRESENT USE
Agriculture: Industry: Residential: (type):
Commercial: Military: Community/Public:
Education: Museum: Social/Fraternal:
Government: Religious: Other: Park
- BUILDING CONSTRUCTION DESCRIPTION
16. NUMBER OF STORIES: Full: Partial: Below Ground:
17. FOUNDATION TYPE Stone: Brick: Concrete: Other:
18. ROOFING MATERIAL Historic: Present:
Roof type Hipped: Shed: Flat: Gabled:
Other:
19. WALL CONSTRUCTION
Wood Frame: Siding, Historic: Present: Stone
Masonry, bearing: Type Brick: Stone: x Type: Native
Other, describe:
20. WINDOWS Historic, Wooden: Metal: Present:
Window type Hung: Single: Double: Triple:
Transoms Yes: No:
Casement: Sliding: Fixed: Pivotal:
Hopper: Other:
Special Windows and Configurations
Round: Arch: Bay: Other:
Glazing: Decorative aspects:
21. DOORS Material and type. Historic: Present:
Style: Wood: Metal: Single: Double:
Other, specify:
Decorative features:

22. LARGE EXTERIOR FEATURES

Tower: projecting: joined: other:
Entries: Pedimented: Porte Cochere: Other:
Porches: Entry: Full Width: Wrap-around: Other:
Stairs: Balconies: Dormers: Gables:
Verandas: Chimneys: placement/material:
Other:

23. DECORATIVE DETAILS AND/OR MOULDINGS ON EXTERIOR. Describe:

24. UNATTACHED, SMALL OUTBUILDINGS

Vehicle Storage; type:
Work: Storage sheds, matches primary building Yes: No:
Other:

25. DESCRIPTION OF ALTERATIONS OR ADDITIONS TO HISTORIC PROPERTY. Include dates, work done and effect. Continue on additional sheets if needed:

26. INTERIOR FIXTURES AND FINISHES. Built in and remaining.

Lighting fixtures: type:
Ceiling finishes: Floors:
Walls:
Decorative features Staircases: Mantles: Pantries: Cabinets:
Other:

27. SIGNIFICANCE. Association with person, event or period. Important example of style or type of architecture within area:

28. DOCUMENTATION

Sources of information: field survey

Photographs. MUST BE CLEAR B&W PRINTS. Polaroid and Color Prints are NOT acceptable.

Number: 7GRA9a-c Date taken: 15 May 1987 Photographer: Rohrs

29. NAME OF PREPARER: Richard C. Rohrs DATE: 26 June 1987

Survey Project No: Yes: x Project Name: WPA Survey, III

30. WPA appropriation: \$73,715

*NOTE. To continue any item, list by item number and title. Attach additional, full sheets if needed.

ADDITIONAL COMMENTS:

HISTORIC PRESERVATION SURVEY INVENTORY FORM

Figure "D"

1. PROPERTY NAME: Shannon Springs Park Bathhouse
2. PROPERTY ADDRESS Street Address: Ninth Street
City: Chickasha County: Grady
State: OK Zip Code: 73018 Region: 7
3. PROPERTY LOCATION Lot: Township:
Block or Section: Range:
4. PROPERTY TYPE (Category) 5. PLACEMENT ON BLOCK or MAP
Building: x Object:
Structure: Site:
6. Identification uncertain:
7. Unable to locate:
8. Warrant further study National Register: x x 9th St.
9. SITE SETTING AND FEATURES
Open Land: Commercial area:
Residential: x Scattered Buildings:
Mixed use: Industrial:
Other:
10. HISTORIC USE
Archaeological: Fine Arts: Recreation: x
Agriculture: Government: Education:
Commercial: Industrial: Residential:
Community/Public: Military: Exploration/Settlement:
Other: Religious:
11. CONDITION OF RESOURCE Excellent: Good: Fair: Poor: x
12. ORIGINAL SITE Yes: x No: Date moved and from where:
13. ARCHITECT/BUILDER: Year Built: 1935
14. ACCESSIBLE Yes: x No:
15. PRESENT USE
Agriculture: Industry: Residential: (type):
Commercial: Military: Community/Public:
Education: Museum: Social/Fraternal:
Government: Religious: Other: Park
- BUILDING CONSTRUCTION DESCRIPTION
16. NUMBER OF STORIES: 1 Full: x Partial: Below Ground:
17. FOUNDATION TYPE Stone: Brick: Concrete: x Other:
18. ROOFING MATERIAL Historic: Present: concrete
Roof type Hipped: Shed: Flat: x Gabled:
Other:
19. WALL CONSTRUCTION
Wood Frame: Siding, Historic: Present: concrete
Masonry, bearing: Type Brick: Stone: Type:
Other, describe:
20. WINDOWS Historic, Wooden: Metal: Present: metal
Window type Hung: Single: Double: Triple:
Transoms Yes: No:
Casement: Sliding: Fixed: Pivotal:
Hopper: Other: louvered
Special Windows and Configurations
Round: Arch: Bay: Other:
Glazing: Decorative aspects:
21. DOORS Material and type. Historic: Present: wood
Style: Wood: x Metal: Single: Double:
Other, specify:
Decorative features:

22. LARGE EXTERIOR FEATURES

Tower: projecting: joined: other:
Entries: Pedimented: Porte Cochere: Other:
Porches: Entry: Full Width: Wrap-around: Other:
Stairs: Balconies: Dormers: Gables:
Verandas: Chimneys: placement/material:
Other:

23. DECORATIVE DETAILS AND/OR MOULDINGS ON EXTERIOR. Describe: pediments

24. UNATTACHED, SMALL OUTBUILDINGS

Vehicle Storage; type:
Work: Storage sheds, matches primary building Yes: No:
Other:

25. DESCRIPTION OF ALTERATIONS OR ADDITIONS TO HISTORIC PROPERTY. Include dates, work done and effect. Continue on additional sheets if needed: Pool filled in; wooden inserts on some windows; some doors boarded up.

26. INTERIOR FIXTURES AND FINISHES. Built in and remaining.

Lighting fixtures: type:
Ceiling finishes: Floors:
Walls:
Decorative features Staircases: Mantles: Pantries: Cabinets:
Other:

27. SIGNIFICANCE. Association with person, event or period. Important example of style or type of architecture within area:

28. DOCUMENTATION

Sources of information: field survey

Photographs. MUST BE CLEAR B&W PRINTS. Polaroid and Color Prints are NOT acceptable.

Number: 7GRA10a,10b Date taken: 15 May 1987 Photographer: Rohrs

29. NAME OF PREPARER: Richard C. Rohrs DATE: 26 June 1987

Survey Project No: Yes: x Project Name: WPA Survey, III

30. WPA appropriation: \$11,479

*NOTE. To continue any item, list by item number and title. Attach additional, full sheets if needed.

ADDITIONAL COMMENTS:

HISTORIC PRESERVATION SURVEY INVENTORY FORM

Figure "D"

1. PROPERTY NAME: City Warehouse

2. PROPERTY ADDRESS Street Address: Second and Pennsylvania
City: Chickasha County: Grady
State: OK Zip Code: 73018 Region: 7

3. PROPERTY LOCATION Lot: 1/2 24, 25-28 Township:
Block or Section: 28, Chickasha Original Range:

4. PROPERTY TYPE (Category) 5. PLACEMENT ON BLOCK or MAP
Building: x Object:
Structure: Site:

6. Identification uncertain:

7. Unable to locate:

8. Warrant further study National Register: x

9. SITE SETTING AND FEATURES
Open Land: Commercial area:
Residential: Scattered Buildings:
Mixed use: Industrial: x
Other:

10. HISTORIC USE
Archaeological: Fine Arts: Recreation:
Agriculture: Government: x Education:
Commercial: Industrial: Residential:
Community/Public: Military: Exploration/Settlement:
Other: Religious:

11. CONDITION OF RESOURCE Excellent: Good: x Fair: Poor:

12. ORIGINAL SITE Yes: x No: Date moved and from where:

13. ARCHITECT/BUILDER: Year Built: 1940

14. ACCESSIBLE Yes: x No:

15. PRESENT USE
Agriculture: Industry: Residential: (type):
Commercial: Military: Community/Public:
Education: Museum: Social/Fraternal:
Government: x Religious: Other:

BUILDING CONSTRUCTION DESCRIPTION

16. NUMBER OF STORIES: 1 Full: x Partial: Below Ground:

17. FOUNDATION TYPE Stone: Brick: Concrete: x Other:

18. ROOFING MATERIAL Historic: Present: composition
Roof type Hipped: Shed: Flat: Gabled:
Other: barrel

19. WALL CONSTRUCTION
Wood Frame: Siding, Historic: Present: sandstone
Masonry, bearing: Type Brick: Stone: x Type: sandstone
Other, describe:

20. WINDOWS Historic, Wooden: Metal: Present: metal
Window type Hung: Single: Double: x Triple:
Transoms Yes: No:
Casement: Sliding: Fixed: Pivotal:
Hopper: Other:
Special Windows and Configurations
Round: Arch: Bay: Other:
Glazing: Decorative aspects:

21. DOORS Material and type. Historic: Present: metal
Style: Wood: Metal: x Single: Double:
Other, specify:
Decorative features:

22. LARGE EXTERIOR FEATURE

Tower: projecting. joined: other:
Entries: Pedimented: Porte Cochere: Other:
Porches: Entry: Full Width: Wrap-around: Other:
Stairs: Balconies: Dormers: Gables:
Verandas: Chimneys: placement/material:
Other:

23. DECORATIVE DETAILS AND/OR MOULDINGS ON EXTERIOR. Describe:

24. UNATTACHED, SMALL OUTBUILDINGS

Vehicle Storage; type:
Work: Storage sheds, matches primary building Yes: No:
Other:

25. DESCRIPTION OF ALTERATIONS OR ADDITIONS TO HISTORIC PROPERTY. Include dates, work done and effect. Continue on additional sheets if needed: New metal garage doors; caretaker's cottage gone.

26. INTERIOR FIXTURES AND FINISHES. Built in and remaining.

Lighting fixtures: type:
Ceiling finishes: Floors:
Walls:
Decorative features Staircases: Mantles: Pantries: Cabinets:
Other:

27. SIGNIFICANCE. Association with person, event or period. Important example of style or type of architecture within area:

28. DOCUMENTATION

Sources of information: field survey

Photographs. MUST BE CLEAR B&W PRINTS. Polaroid and Color Prints are NOT acceptable.

Number: 7GRA11a,11b Date taken: 15 May 1987 Photographer: Rohrs

29. NAME OF PREPARER: Richard C. Rohrs DATE: 26 June 1987

Survey Project No: Yes: x Project Name: WPA Survey, III

30. WPA appropriation: \$33,250

*NOTE. To continue any item, list by item number and title. Attach additional, full sheets if needed.

ADDITIONAL COMMENTS:

HISTORIC PRESERVATION SURVEY INVENTORY FORM

Figure "D"

1. PROPERTY NAME: Chickasha Armory
2. PROPERTY ADDRESS Street Address: Chickasha Avenue and Eighth Street
City: Chickasha County: Grady
State: OK Zip Code: 73018 Region: 7
3. PROPERTY LOCATION Lot: 8-14 Township:
Block or Section: 50, Chickasha Original Range:
4. PROPERTY TYPE (Category) 5. PLACEMENT ON BLOCK or MAP
Building: x Object:
Structure: Site:

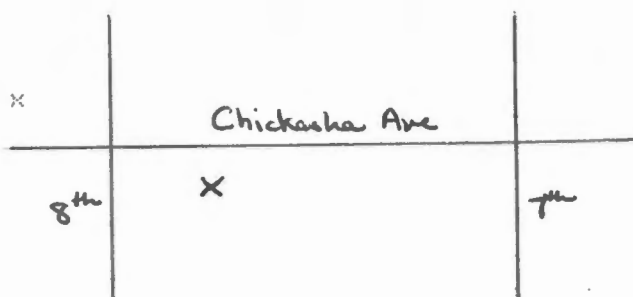
6. Identification uncertain:

7. Unable to locate:

8. Warrant further study National Register: x

9. SITE SETTING AND FEATURES

Open Land: Commercial area:
Residential: x Scattered Buildings:
Mixed use: Industrial:
Other:



10. HISTORIC USE

Archaeological: Fine Arts: Recreation:
Agriculture: Government: Education:
Commercial: Industrial: Residential:
Community/Public: Military: x Exploration/Settlement:
Other: Religious:

11. CONDITION OF RESOURCE Excellent: Good: x Fair: Poor:

12. ORIGINAL SITE Yes: x No: Date moved and from where:

13. ARCHITECT/BUILDER: Year Built: 1936

14. ACCESSIBLE Yes: x No:

15. PRESENT USE

Agriculture: Industry: Residential: (type):
Commercial: Military: x Community/Public:
Education: Museum: Social/Fraternal:
Government: Religious: Other:

BUILDING CONSTRUCTION DESCRIPTION

16. NUMBER OF STORIES: 2 Full: x Partial: Below Ground:

17. FOUNDATION TYPE Stone: x Brick: Concrete: Other:

18. ROOFING MATERIAL Historic: Present: composition
Roof type Hipped: Shed: Flat: Gabled:
Other: barrel

19. WALL CONSTRUCTION

Wood Frame: Siding, Historic: Present: stone
Masonry, bearing: Type Brick: Stone: x Type: sandstone
Other, describe:

20. WINDOWS Historic, Wooden: Metal: Present: metal
Window type Hung: Single: Double: x Triple:
Transoms Yes: No: Pivotal:
Casement: Sliding: Fixed: Pivotal:
Hopper: Other:
Special Windows and Configurations
Round: Arch: Bay: Other:
Glazing: Decorative aspects:

21. DOORS Material and type. Historic: Present: wood
Style: Wood: x Metal: Single: Double:
Other, specify:
Decorative features:

22. LARGE EXTERIOR FEATURE

✓ Tower: projecting: joined: other:
Entries: Pedimented: Porte Cochere: Other:
Porches: Entry: Full Width: Wrap-around: Other:
Stairs: Balconies: Dormers: Gables:
Verandas: Chimneys: placement/material:
Other:

23. DECORATIVE DETAILS AND/OR MOULDINGS ON EXTERIOR. Describe: castellations

24. UNATTACHED, SMALL OUTBUILDINGS

Vehicle Storage; type:
Work: Storage sheds, matches primary building Yes: No:
Other:

25. DESCRIPTION OF ALTERATIONS OR ADDITIONS TO HISTORIC PROPERTY. Include dates, work done and effect. Continue on additional sheets if needed: wood inserts on some windows.

26. INTERIOR FIXTURES AND FINISHES. Built in and remaining.

Lighting fixtures: type:
Ceiling finishes: Floors:
Walls:
Decorative features Staircases: Mantles: Pantries: Cabinets:
Other:

27. SIGNIFICANCE. Association with person, event or period. Important example of style or type of architecture within area:

28. DOCUMENTATION

Sources of information: field survey

Photographs. MUST BE CLEAR B&W PRINTS. Polaroid and Color Prints are NOT acceptable.

Number: 76RA12a,12b Date taken: 15 May 1987 Photographer: Rohrs

29. NAME OF PREPARER: Richard C. Rohrs DATE: 26 June 1987

Survey Project No: Yes: x Project Name: WPA Survey, III

30. WPA appropriation: \$58,992

*NOTE. To continue any item, list by item number and title. Attach additional, full sheets if needed.

ADDITIONAL COMMENTS:

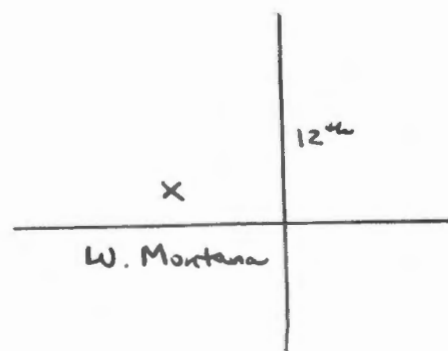
HISTORIC PRESERVATION SURVEY INVENTORY FORM

Figure "D"

1. PROPERTY NAME: Shannon Springs Park Warehouse
2. PROPERTY ADDRESS Street Address: W. Montana and Twelfth Street
City: Chickasha County: Grady
State: OK Zip Code: 73018 Region: 7
3. PROPERTY LOCATION Lot: Township:
Block or Section: Range:
4. PROPERTY TYPE (Category) 5. PLACEMENT ON BLOCK or MAP
Building: x Object:
Structure: Site:

6. Identification uncertain:
7. Unable to locate:
8. Warrant further study National Register: x

9. SITE SETTING AND FEATURES
Open Land: Commercial area:
Residential: x Scattered Buildings:
Mixed use: Industrial:
Other:



10. HISTORIC USE
Archaeological: Fine Arts: Recreation:
Agriculture: Government: x Education:
Commercial: Industrial: Residential:
Community/Public: Military: Exploration/Settlement:
Other: Religious:
11. CONDITION OF RESOURCE Excellent: Good: x Fair: Poor:
12. ORIGINAL SITE Yes: x No: Date moved and from where:
13. ARCHITECT/BUILDER: Year Built: 1938
14. ACCESSIBLE Yes: x No:
15. PRESENT USE
Agriculture: Industry: Residential: (type):
Commercial: Military: Community/Public:
Education: Museum: Social/Fraternal:
Government: x Religious: Other:

BUILDING CONSTRUCTION DESCRIPTION

16. NUMBER OF STORIES: 1 Full: x Partial: Below Ground:
17. FOUNDATION TYPE Stone: x Brick: Concrete: Other:
18. ROOFING MATERIAL Historic: Present: composition
Roof type Hipped: Shed: Flat: x Gabled:
Other:
19. WALL CONSTRUCTION
Wood Frame: Siding, Historic: Present: stone
Masonry, bearing: Type Brick: Stone: x Type: sandstone
Other, describe:
20. WINDOWS Historic, Wooden: Metal: Present:
Window type Hung: Single: Double: Triple:
Transoms Yes: No:
Casement: Sliding: Fixed: Pivotal:
Hopper: Other:
Special Windows and Configurations
Round: Arch: Bay: Other:
Glazing: Decorative aspects:
21. DOORS Material and type. Historic: Present: fiberglass
Style: Wood: Metal: Single: Double:
Other, specify:
Decorative features:

22. LARGE EXTERIOR FEATURE

Tower: projecting: joined: other:
Entries: Pedimented: Porte Cochere: Other:
Porches: Entry: Full Width: Wrap-around: Other:
Stairs: Balconies: Dormers: Gables:
Verandas: Chimneys: placement/material:
Other:

23. DECORATIVE DETAILS AND/OR MOULDINGS ON EXTERIOR. Describe:

24. UNATTACHED, SMALL OUTBUILDINGS

Vehicle Storage; type:
Work: Storage sheds, matches primary building Yes: No:
Other:

25. DESCRIPTION OF ALTERATIONS OR ADDITIONS TO HISTORIC PROPERTY. Include dates, work done and effect. Continue on additional sheets if needed: One garage doors filled in with cinderblocks; new doors

26. INTERIOR FIXTURES AND FINISHES. Built in and remaining.

Lighting fixtures: type:
Ceiling finishes: Floors:
Walls:
Decorative features Staircases: Mantles: Pantries: Cabinets:
Other:

27. SIGNIFICANCE. Association with person, event or period. Important example of style or type of architecture within area:

28. DOCUMENTATION

Sources of information: field survey

Photographs. MUST BE CLEAR B&W PRINTS. Polaroid and Color Prints are NOT acceptable.

Number: 7GRA13a,13b Date taken: 15 May 1987 Photographer: Rohrs

29. NAME OF PREPARER: Richard C. Rohrs DATE: 26 June 1987

Survey Project No: Yes: x Project Name: WPA Survey, III

30. WPA appropriation:

*NOTE. To continue any item, list by item number and title. Attach additional, full sheets if needed.

ADDITIONAL COMMENTS:

HISTORIC PRESERVATION SURVEY INVENTORY FORM

Figure "D"

1. PROPERTY NAME: Washita Valley Community Center
2. PROPERTY ADDRESS Street Address: 1500 S. Henderson Avenue
City: Chickasha County: Grady
State: OK Zip Code: 73018 Region: 7
3. PROPERTY LOCATION Lot: Township:
Block or Section: 1-3, Hendrix Addition Range:
4. PROPERTY TYPE (Category) 5. PLACEMENT ON BLOCK or MAP
Building: x Object:
Structure: Site:

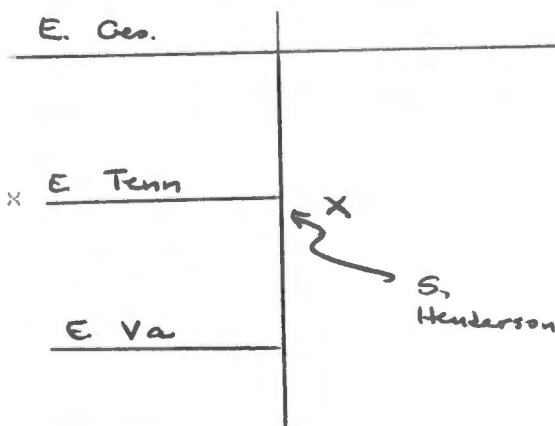
6. Identification uncertain:

7. Unable to locate:

8. Warrant further study National Register: x

9. SITE SETTING AND FEATURES

Open Land: Commercial area:
Residential: x Scattered Buildings:
Mixed use: Industrial:
Other:



10. HISTORIC USE

Archaeological:	Fine Arts:	Recreation: x
Agriculture:	Government:	Education:
Commercial:	Industrial:	Residential:
Community/Public:	Military:	Exploration/Settlement:
Other:		Religious:

11. CONDITION OF RESOURCE Excellent: Good: x Fair: Poor:

12. ORIGINAL SITE Yes: x No: Date moved and from where:

13. ARCHITECT/BUILDER: Year Built: 1935

14. ACCESSIBLE Yes: x No:

15. PRESENT USE

Agriculture:	Industry:	Residential: (type):
Commercial:	Military:	Community/Public: x
Education:	Museum:	Social/Fraternal:
Government:	Religious:	Other:

BUILDING CONSTRUCTION DESCRIPTION

16. NUMBER OF STORIES: 2 Full: x Partial: Below Ground:

17. FOUNDATION TYPE Stone: Brick: Concrete: x Other:

18. ROOFING MATERIAL Historic: Present: composition
Roof type Hipped: Shed: Flat: x Gabled:
Other:

19. WALL CONSTRUCTION

Wood Frame: Siding, Historic: Present: stone
Masonry, bearing: Type Brick: Stone: x Type: sandstone
Other, describe:

20. WINDOWS Historic, Wooden: Metal: Present:
Window type Hung: Single: Double: Triple:
Transoms Yes: No:
Casement: Sliding: Fixed: Pivotal:
Hopper: Other:
Special Windows and Configurations
Round: Arch: Bay: Other:
Glazing: Decorative aspects:

21. DOORS Material and type. Historic: Present: metal
Style: Wood: Metal: x Single: Double:
Other, specify:
Decorative features:

22. LARGE EXTERIOR FEATURES

Tower: projecting: joined: other:
Entries: Pedimented: Porte Cochere: Other:
Porches: Entry: Full Width: Wrap-around: Other:
Stairs: Balconies: Dormers: Gables:
Verandas: Chimneys: placement/material:
Other:

23. DECORATIVE DETAILS AND/OR MOULDINGS ON EXTERIOR. Describe:

24. UNATTACHED, SMALL OUTBUILDINGS

Vehicle Storage; type:
Work: Storage sheds, matches primary building Yes: No:
Other:

25. DESCRIPTION OF ALTERATIONS OR ADDITIONS TO HISTORIC PROPERTY. Include dates, work done and effect. Continue on additional sheets if needed: wooden inserts in windows.

26. INTERIOR FIXTURES AND FINISHES. Built in and remaining.

Lighting fixtures: type:
Ceiling finishes: Floors:
Walls:
Decorative features Staircases: Mantles: Pantries: Cabinets:
Other:

27. SIGNIFICANCE. Association with person, event or period. Important example of style or type of architecture within area:

28. DOCUMENTATION

Sources of information: field survey

Photographs. MUST BE CLEAR B&W PRINTS. Polaroid and Color Prints are NOT acceptable.

Number: 7GRA14a,14b Date taken: 15 May 1987 Photographer: Rohrs

29. NAME OF PREPARER: Richard C. Rohrs DATE: 26 June 1987

Survey Project No: Yes: x Project Name: WPA Survey, III

30. WPA appropriation: \$5,156

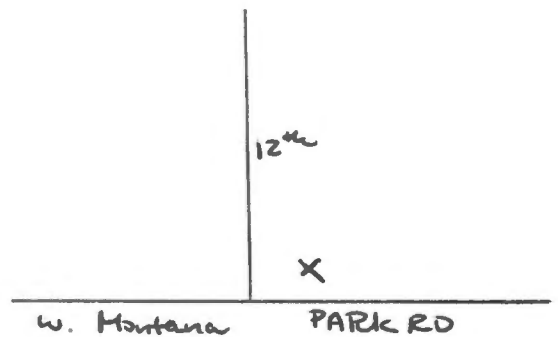
*NOTE. To continue any item, list by item number and title. Attach additional, full sheets if needed.

ADDITIONAL COMMENTS:

HISTORIC PRESERVATION SURVEY INVENTORY FORM

Figure "D"

1. PROPERTY NAME: Shannon Springs Park Caretaker's House
2. PROPERTY ADDRESS Street Address: Park Road and Twelfth Street
City: Chickasha County: Grady
State: OK Zip Code: 73018 Region: 7
3. PROPERTY LOCATION Lot: Township:
Block or Section: Range:
4. PROPERTY TYPE (Category) 5. PLACEMENT ON BLOCK or MAP
Building: x Object:
Structure: Site:
6. Identification uncertain:
7. Unable to locate:
8. Warrant further study National Register: x
9. SITE SETTING AND FEATURES
Open Land: Commercial area:
Residential: x Scattered Buildings:
Mixed use: Industrial:
Other:
10. HISTORIC USE
Archaeological: Fine Arts: Recreation:
Agriculture: Government: Education:
Commercial: Industrial: Residential: x
Community/Public: Military: Exploration/Settlement:
Other: Religious:
11. CONDITION OF RESOURCE Excellent: Good: x Fair: Poor:
12. ORIGINAL SITE Yes: x No: Date moved and from where:
13. ARCHITECT/BUILDER: Year Built: 1940
14. ACCESSIBLE Yes: x No:
15. PRESENT USE
Agriculture: Industry: Residential: x (type):
Commercial: Military: Community/Public:
Education: Museum: Social/Fraternal:
Government: Religious: Other:
- BUILDING CONSTRUCTION DESCRIPTION
16. NUMBER OF STORIES: 3 Full: Partial: x Below Ground: x
17. FOUNDATION TYPE Stone: x Brick: Concrete: Other:
18. ROOFING MATERIAL Historic: Present: composition shingle
Roof type Hipped: Shed: Flat: Gabled: x
Other:
19. WALL CONSTRUCTION
Wood Frame: Siding, Historic: Present: stone
Masonry, bearing: Type Brick: Stone: x Type: sandstone
Other, describe:
20. WINDOWS Historic, Wooden: Metal: Present: metal
Window type Hung: Single: Double: x Triple:
Transoms Yes: No:
Casement: Sliding: Fixed: Pivotal:
Hopper: Other:
Special Windows and Configurations
Round: Arch: Bay: Other:
Glazing: Decorative aspects:
21. DOORS Material and type. Historic: Present: metal and glass
Style: Wood: Metal: x Single: Double:
Other, specify: glass panel
Decorative features:



22. LARGE EXTERIOR FEATURES

Tower: projecting: joined: other:
Entries: Pedimented: Porte Cochere: Other:
Porches: x Entry: x Full Width: Wrap-around: Other:
Stairs: Balconies: Dormers: Gables:
Verandas: Chimneys: x placement/material: end wall/stone
Other:

23. DECORATIVE DETAILS AND/OR MOULDINGS ON EXTERIOR. Describe:

24. UNATTACHED, SMALL OUTBUILDINGS

Vehicle Storage; type:
Work: Storage sheds, matches primary building Yes: No:
Other:

25. DESCRIPTION OF ALTERATIONS OR ADDITIONS TO HISTORIC PROPERTY. Include dates, work done and effect. Continue on additional sheets if needed: new windows; new doors; wood inserts on some windows.

26. INTERIOR FIXTURES AND FINISHES. Built in and remaining.

Lighting fixtures: type:
Ceiling finishes: Floors:
Walls:
Decorative features Staircases: Mantles: Pantries: Cabinets:
Other:

27. SIGNIFICANCE. Association with person, event or period. Important example of style or type of architecture within area:

28. DOCUMENTATION

Sources of information: field survey

Photographs. MUST BE CLEAR B&W PRINTS. Polaroid and Color Prints are NOT acceptable.

Number: 7GRA15a,15b Date taken: 15 May 1987 Photographer: Rohrs

29. NAME OF PREPARER: Richard C. Rohrs DATE: 26 June 1987

Survey Project No: Yes: x Project Name: WPA Survey, III

30. WPA appropriation:

*NOTE. To continue any item, list by item number and title. Attach additional, full sheets if needed.

ADDITIONAL COMMENTS:

HISTORIC PRESERVATION SURVEY INVENTORY FORM

Figure "D"

1. PROPERTY NAME: Fairgrounds Administration and Exhibition Building
2. PROPERTY ADDRESS Street Address: Route 9
City: Chickasha County: Grady
State: OK Zip Code: 73018 Region: 7
3. PROPERTY LOCATION Lot: Township: 7 North
Block or Section: SW 27 Range: 7 West
4. PROPERTY TYPE (Category) 5. PLACEMENT ON BLOCK or MAP
Building: x Object:
Structure: Site:
6. Identification uncertain: Route 9
7. Unable to locate: x
8. Warrant further study National Register: x
9. SITE SETTING AND FEATURES
Open Land: Commercial area:
Residential: Scattered Buildings: x
Mixed use: Industrial:
Other:
10. HISTORIC USE
Archaeological: Fine Arts: Recreation:
Agriculture: Government: Education:
Commercial: Industrial: Residential:
Community/Public: x Military: Exploration/Settlement:
Other: Religious:
11. CONDITION OF RESOURCE Excellent: Good: x Fair: Poor:
12. ORIGINAL SITE Yes: x No: Date moved and from where:
13. ARCHITECT/BUILDER: Year Built: 1940
14. ACCESSIBLE Yes: x No:
15. PRESENT USE
Agriculture: Industry: Residential: (type):
Commercial: Military: Community/Public: x
Education: Museum: Social/Fraternal:
Government: Religious: Other:
- BUILDING CONSTRUCTION DESCRIPTION
16. NUMBER OF STORIES: 1 Full: x Partial: Below Ground:
17. FOUNDATION TYPE Stone: Brick: Concrete: x Other:
18. ROOFING MATERIAL Historic: Present: metal
Roof type Hipped: Shed: Flat: x Gabled: x
Other:
19. WALL CONSTRUCTION
Wood Frame: Siding, Historic: Present: stone
Masonry, bearing: Type Brick: Stone: x Type: sandstone
Other, describe:
20. WINDOWS Historic, Wooden: Metal: Present:
Window type Hung: Single: Double: Triple:
Transoms Yes: x No:
Casement: x Sliding: Fixed: Pivotal:
Hopper: Other:
Special Windows and Configurations
Round: Arch: x Bay: Other: semi-circular
Glazing: Decorative aspects: curved windows
21. DOORS Material and type. Historic: Present: metal and glass
Style: Wood: Metal: x Single: Double:
Other, specify: glass doors with transoms
Decorative features:

22. LARGE EXTERIOR FEATURE

Tower: projecting: joined: other:
Entries: Pedimented: Porte Cochere: Other:
Porches: Entry: Full Width: Wrap-around: Other:
Stairs: Balconies: Dormers: Gables:
Verandas: Chimneys: placement/material:
Other:

23. DECORATIVE DETAILS AND/OR MOULDINGS ON EXTERIOR. Describe:

24. UNATTACHED, SMALL OUTBUILDINGS

Vehicle Storage; type:
Work: Storage sheds, matches primary building Yes: No:
Other:

25. DESCRIPTION OF ALTERATIONS OR ADDITIONS TO HISTORIC PROPERTY. Include dates, work done and effect. Continue on additional sheets if needed:
Several door openings covered with cement block; new metal gabled roof.

26. INTERIOR FIXTURES AND FINISHES. Built in and remaining.

Lighting fixtures: type:
Ceiling finishes: Floors:
Walls:
Decorative features Staircases: Mantles: Pantries: Cabinets:
Other:

27. SIGNIFICANCE. Association with person, event or period. Important example of style or type of architecture within area:

28. DOCUMENTATION

Sources of information: field survey

Photographs. MUST BE CLEAR B&W PRINTS. Polaroid and Color Prints are NOT acceptable.

Number: 7GRA16a,16b Date taken: 15 May 1987 Photographer: Rohrs

29. NAME OF PREPARER: Richard C. Rohrs DATE: 26 June 1987

Survey Project No: Yes: x Project Name: WPA Survey, III

30. WPA appropriation: \$73,439

*NOTE. To continue any item, list by item number and title. Attach additional, full sheets if needed.

ADDITIONAL COMMENTS:

HISTORIC PRESERVATION SURVEY INVENTORY FORM

Figure "D"

1. PROPERTY NAME: Cox City School, District #101
2. PROPERTY ADDRESS Street Address:
City: Cox City County: Grady
State: OK Zip Code: 73082 Region: 7
3. PROPERTY LOCATION Lot: Township: 3 North
Block or Section: SW 16 Range: 5 West
4. PROPERTY TYPE (Category) 5. PLACEMENT ON BLOCK or MAP
Building: x Object:
Structure: Site:
6. Identification uncertain:
7. Unable to locate:
8. Warrant further study National Register: x
9. SITE SETTING AND FEATURES
Open Land: Commercial area:
Residential: Scattered Buildings: x
Mixed use: Industrial:
Other:
10. HISTORIC USE
Archaeological: Fine Arts: Recreation:
Agriculture: Government: Education: x
Commercial: Industrial: Residential:
Community/Public: Military: Exploration/Settlement:
Other: Religious:
11. CONDITION OF RESOURCE Excellent: Good: Fair: x Poor:
12. ORIGINAL SITE Yes: x No: Date moved and from where:
13. ARCHITECT/BUILDER: Year Built: 1937
14. ACCESSIBLE Yes: x No:
15. PRESENT USE
Agriculture: Industry: Residential: (type):
Commercial: Military: Community/Public:
Education: x Museum: Social/Fraternal:
Government: Religious: Other:
- BUILDING CONSTRUCTION DESCRIPTION
16. NUMBER OF STORIES: 1 Full: x Partial: Below Ground:
17. FOUNDATION TYPE Stone: Brick: Concrete: x Other:
18. ROOFING MATERIAL Historic: Present: composition
Roof type Hipped: Shed: Flat: x Gabled:
Other:
19. WALL CONSTRUCTION
Wood Frame: Siding, Historic: Present: brick
Masonry, bearing: Type Brick: x Stone: Type:
Other, describe:
20. WINDOWS Historic, Wooden: Metal: Present: wood
Window type Hung: Single: Double: x Triple:
Transoms Yes: No:
Casement: Sliding: Fixed: Pivotal:
Hopper: Other:
Special Windows and Configurations
Round: Arch: Bay: Other:
Glazing: Decorative aspects:
21. DOORS Material and type. Historic: Present: wood and glass
Style: Wood: x Metal: Single: Double:
Other, specify: glass
Decorative features:

22. LARGE EXTERIOR FEATUR

Tower: projecting: joined: other:
Entries: Pedimented: Porte Cochere: Other:
Porches: x Entry: x Full Width: Wrap-around: Other:
Stairs: Balconies: Dormers: Gables:
Verandas: Chimneys: placement/material:
Other:

23. DECORATIVE DETAILS AND/OR MOULDINGS ON EXTERIOR. Describe:

24. UNATTACHED, SMALL OUTBUILDINGS

Vehicle Storage; type:
Work: Storage sheds, matches primary building Yes: No:
Other:

25. DESCRIPTION OF ALTERATIONS OR ADDITIONS TO HISTORIC PROPERTY. Include dates, work done and effect. Continue on additional sheets of needed:

26. INTERIOR FIXTURES AND FINISHES. Built in and remaining.

Lighting fixtures: type:
Ceiling finishes: Floors:
Walls:
Decorative features Staircases: Mantles: Pantries: Cabinets:
Other:

27. SIGNIFICANCE. Association with person, event or period. Important example of style or type of architecture within area:

28. DOCUMENTATION

Sources of information: field survey

Photographs. MUST BE CLEAR B&W PRINTS. Polaroid and Color Prints are NOT acceptable.

Number: 7GRA18a,18b Date taken: 14 May 1987 Photographer: Rohrs

29. NAME OF PREPARER: Richard C. Rohrs DATE: 26 June 1987

Survey Project No: Yes: x Project Name: WPA Survey, III

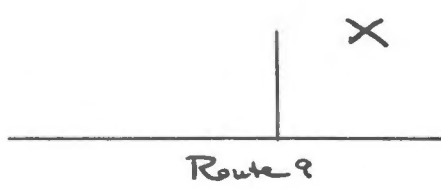
30. WPA appropriation: \$25,590

*NOTE. To continue any item, list by item number and title. Attach additional, full sheets if needed.

ADDITIONAL COMMENTS:

HISTORIC PRESERVATION SURVEY INVENTORY FORM

Figure "D"

1. PROPERTY NAME: Middleberg School
2. PROPERTY ADDRESS Street Address: Route 9
City: Middleberg County: Grady
State: OK Zip Code: Region: 7
3. PROPERTY LOCATION Lot: 1-12 Township:
Block or Section: 32, Middleberg Original Range:
4. PROPERTY TYPE (Category) 5. PLACEMENT ON BLOCK or MAP
Building: x Object:
Structure: Site:
6. Identification uncertain: x
7. Unable to locate: 
8. Warrant further study National Register: x
9. SITE SETTING AND FEATURES
Open Land: Commercial area:
Residential: Scattered Buildings: x
Mixed use: Industrial:
Other:
10. HISTORIC USE
Archaeological: Fine Arts: Recreation:
Agriculture: Government: Education: x
Commercial: Industrial: Residential:
Community/Public: Military: Exploration/Settlement:
Other: Religious:
11. CONDITION OF RESOURCE Excellent: Good: x Fair: Poor:
12. ORIGINAL SITE Yes: x No: Date moved and from where:
13. ARCHITECT/BUILDER: Year Built: 1938
14. ACCESSIBLE Yes: x No:
15. PRESENT USE
Agriculture: Industry: Residential: (type):
Commercial: Military: Community/Public:
Education: x Museum: Social/Fraternal:
Government: Religious: Other:
- BUILDING CONSTRUCTION DESCRIPTION
16. NUMBER OF STORIES: 1 Full: x Partial: Below Ground:
17. FOUNDATION TYPE Stone: Brick: Concrete: x Other:
18. ROOFING MATERIAL Historic: Present: composition
Roof type Hipped: Shed: Flat: x Gabled:
Other:
19. WALL CONSTRUCTION
Wood Frame: Siding, Historic: Present: x
Masonry, bearing: Type Brick: x Stone: Type:
Other, describe:
20. WINDOWS Historic, Wooden: Metal: Present: x
Window type Hung: Single: Double: x Triple:
Transoms Yes: No:
Casement: Sliding: Fixed: Pivotal:
Hopper: Other:
Special Windows and Configurations
Round: Arch: Bay: Other:
Glazing: Decorative aspects:
21. DOORS Material and type. Historic: Present: x
Style: Wood: Metal: x Single: Double:
Other, specify: glass panel
Decorative features: transoms

22. LARGE EXTERIOR FEATURE

Tower: projecting: joined: other:
Entries: Pedimented: Porte Cochere: Other:
Porches: x Entry: x Full Width: Wrap-around: Other:
Stairs: Balconies: Dormers: Gables:
Verandas: Chimneys: x placement/material: end wall/brick
Other:

23. DECORATIVE DETAILS AND/OR MOULDINGS ON EXTERIOR. Describe:

24. UNATTACHED, SMALL OUTBUILDINGS

Vehicle Storage; type:
Work: Storage sheds, matches primary building Yes: No:
Other:

25. DESCRIPTION OF ALTERATIONS OR ADDITIONS TO HISTORIC PROPERTY. Include dates, work done and effect. Continue on additional sheets if needed: some brick painted; new doors; new windows; wood inserts on some windows.

26. INTERIOR FIXTURES AND FINISHES. Built in and remaining.

Lighting fixtures: type:
Ceiling finishes: Floors:
Walls:
Decorative features Staircases: Mantles: Pantries: Cabinets:
Other:

27. SIGNIFICANCE. Association with person, event or period. Important example of style or type of architecture within area:

28. DOCUMENTATION

Sources of information: field survey

Photographs. MUST BE CLEAR B&W PRINTS. Polaroid and Color Prints are NOT acceptable.

Number: 7GRA19a,19b Date taken: 14 May 1987 Photographer: Rohrs

29. NAME OF PREPARER: Richard C. Rohrs DATE: 26 June 1987

Survey Project No: Yes: x Project Name: WPA Survey, III

30. WPA appropriation: \$9,600

*NOTE. To continue any item, list by item number and title. Attach additional, full sheets if needed.

ADDITIONAL COMMENTS:

HISTORIC PRESERVATION SURVEY INVENTORY FORM

Figure "D"

1. PROPERTY NAME: Minco Armory
2. PROPERTY ADDRESS Street Address: Pontotoc and Fourth Street
City: Minco County: Grady
State: OK Zip Code: 73059 Region: 7
3. PROPERTY LOCATION Lot: Township:
Block or Section: 5, Minco Original Range:
4. PROPERTY TYPE (Category) 5. PLACEMENT ON BLOCK or MAP
Building: x Object:
Structure: Site:
6. Identification uncertain:
7. Unable to locate:
8. Warrant further study National Register: x
9. SITE SETTING AND FEATURES
Open Land: Commercial area:
Residential: x Scattered Buildings:
Mixed use: Industrial:
Other:
10. HISTORIC USE
Archaeological: Fine Arts: Recreation:
Agriculture: Government: Education:
Commercial: Industrial: Residential:
Community/Public: Military: x Exploration/Settlement:
Other: Religious:
11. CONDITION OF RESOURCE Excellent: Good: x Fair: Poor:
12. ORIGINAL SITE Yes: x No: Date moved and from where:
13. ARCHITECT/BUILDER: Year Built: 1936
14. ACCESSIBLE Yes: x No:
15. PRESENT USE
Agriculture: Industry: Residential: (type):
Commercial: Military: x Community/Public:
Education: Museum: Social/Fraternal:
Government: Religious: Other:
- BUILDING CONSTRUCTION DESCRIPTION
16. NUMBER OF STORIES: 2 Full: x Partial: Below Ground:
17. FOUNDATION TYPE Stone: Brick: Concrete: x Other:
18. ROOFING MATERIAL Historic: Present: composition
Roof type Hipped: Shed: Flat: x Gabled:
Other: barrel
19. WALL CONSTRUCTION
Wood Frame: Siding, Historic: Present: x
Masonry, bearing: Type Brick: x Stone: Type:
Other, describe:
20. WINDOWS Historic, Wooden: Metal: Present: metal
Window type Hung: Single: Double: x Triple:
Transoms Yes: No: Pivotal:
Casement: Sliding: Fixed: Pivotal:
Hopper: Other:
Special Windows and Configurations
Round: Arch: Bay: Other:
Glazing: Decorative aspects:
21. DOORS Material and type. Historic: Present: x
Style: Wood: x Metal: x Single: Double:
Other, specify:
Decorative features:
- x
- Pontotoc
- 4th St.

22. LARGE EXTERIOR FEATURES

Tower: projecting: joined: other:
Entries: Pedimented: Porte Cochere: Other:
Porches: Entry: Full Width: Wrap-around: Other:
Stairs: Balconies: Dormers: Gables:
Verandas: Chimneys: placement/material: interior/brick
Other:

23. DECORATIVE DETAILS AND/OR MOULDINGS ON EXTERIOR. Describe: castellations

24. UNATTACHED, SMALL OUTBUILDINGS

Vehicle Storage; type:
Work: Storage sheds, matches primary building Yes: No:
Other:

25. DESCRIPTION OF ALTERATIONS OR ADDITIONS TO HISTORIC PROPERTY. Include dates, work done and effect. Continue on additional sheets if needed: New garage doors; new roof.

26. INTERIOR FIXTURES AND FINISHES. Built in and remaining.

Lighting fixtures: type:
Ceiling finishes: Floors:
Walls:
Decorative features Staircases: Mantles: Pantries: Cabinets:
Other:

27. SIGNIFICANCE. Association with person, event or period. Important example of style or type of architecture within area:

28. DOCUMENTATION

Sources of information: field survey

Photographs. MUST BE CLEAR B&W PRINTS. Polaroid and Color Prints are NOT acceptable.

Number: 76RA20a,20b Date taken: 13 May 1987 Photographer: Rohrs

29. NAME OF PREPARER: Richard C. Rohrs DATE: 26 June 1987

Survey Project No: Yes: x Project Name: WPA Survey, III

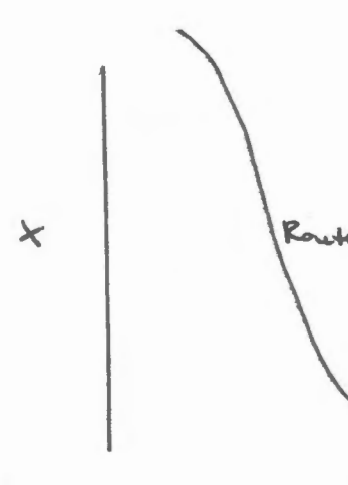
30. WPA appropriation: \$32,000

*NOTE. To continue any item, list by item number and title. Attach additional, full sheets if needed.

ADDITIONAL COMMENTS:

HISTORIC PRESERVATION SURVEY INVENTORY FORM

Figure "D"

1. PROPERTY NAME: Pocasset Gym and Garage, District #100
2. PROPERTY ADDRESS Street Address:
City: Pocasset County: Grady
State: OK Zip Code: 73079 Region: 7
3. PROPERTY LOCATION Lot: 1-3 Township:
Block or Section: 21, Pocasset Original Range:
4. PROPERTY TYPE (Category) 5. PLACEMENT ON BLOCK or MAP
Building: x Object:
Structure: Site:
6. Identification uncertain:
7. Unable to locate:
8. Warrant further study National Register: x
9. SITE SETTING AND FEATURES
Open Land: Commercial area:
Residential: x Scattered Buildings:
Mixed use: Industrial:
Other:
10. HISTORIC USE
Archaeological: Fine Arts: Recreation:
Agriculture: Government: Education: x
Commercial: Industrial: Residential:
Community/Public: Military: Exploration/Settlement:
Other: Religious:
11. CONDITION OF RESOURCE Excellent: Good: x Fair: Poor:
12. ORIGINAL SITE Yes: x No: Date moved and from where:
13. ARCHITECT/BUILDER: Year Built: 1940
14. ACCESSIBLE Yes: x No:
15. PRESENT USE
Agriculture: Industry: Residential: (type):
Commercial: Military: Community/Public:
Education: x Museum: Social/Fraternal:
Government: Religious: Other:
- BUILDING CONSTRUCTION DESCRIPTION
16. NUMBER OF STORIES: 2 Full: x Partial: x Below Ground:
17. FOUNDATION TYPE Stone: Brick: Concrete: x Other:
18. ROOFING MATERIAL Historic: Present: composition
Roof type Hipped: Shed: Flat: x Gabled:
Other: barrel
19. WALL CONSTRUCTION
Wood Frame: Siding, Historic: Present: x
Masonry, bearing: Type Brick: Stone: x Type: sandstone
Other, describe:
20. WINDOWS Historic, Wooden: Metal: Present: metal
Window type Hung: Single: Double: x Triple:
Transoms Yes: No:
Casement: x Sliding: Fixed: Pivotal:
Hopper: Other:
Special Windows and Configurations
Round: x Arch: Bay: Other:
Glazing: Decorative aspects:
21. DOORS Material and type. Historic: Present: x
Style: Wood: x Metal: Single: Double:
Other, specify:
Decorative features:
- 

22. LARGE EXTERIOR FEATUR

Tower: projecting: joined: other:
Entries: Pedimented: Porte Cochere: Other:
Porches: x Entry: x Full Width: Wrap-around: Other:
Stairs: x Balconies: Dormers: Gables:
Verandas: Chimneys: placement/material:
Other:

23. DECORATIVE DETAILS AND/OR MOULDINGS ON EXTERIOR. Describe:

24. UNATTACHED, SMALL OUTBUILDINGS

Vehicle Storage; type:
Work: Storage sheds, matches primary building Yes: No:
Other:

25. DESCRIPTION OF ALTERATIONS OR ADDITIONS TO HISTORIC PROPERTY. Include dates, work done and effect. Continue on additional sheets if needed:
Cement block addition on east end.

26. INTERIOR FIXTURES AND FINISHES. Built in and remaining.

Lighting fixtures: type:
Ceiling finishes: Floors:
Walls:
Decorative features Staircases: Mantles: Pantries: Cabinets:
Other:

27. SIGNIFICANCE. Association with person, event or period. Important example of style or type of architecture within area:

28. DOCUMENTATION

Sources of information: field survey

Photographs. MUST BE CLEAR B&W PRINTS. Polaroid and Color Prints are NOT acceptable.

Number: 76RA22a,22b Date taken: 13 May 1987 Photographer: Rohrs

29. NAME OF PREPARER: Richard C. Rohrs DATE: 26 June 1987

Survey Project No: Yes: x Project Name: WPA Survey, III

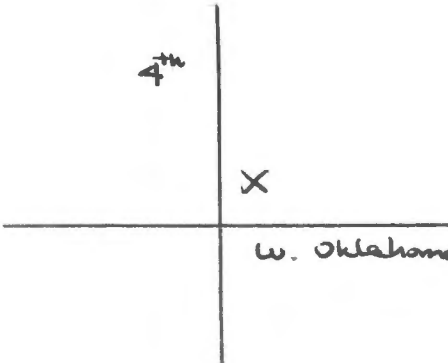
30. WPA appropriation: \$28,710

*NOTE. To continue any item, list by item number and title. Attach additional, full sheets if needed.

ADDITIONAL COMMENTS:

HISTORIC PRESERVATION SURVEY INVENTORY FORM

Figure "D"

1. PROPERTY NAME: Verden School, Consolidated District #99
2. PROPERTY ADDRESS Street Address: Fourth and Oklahoma
City: Verden County: Grady
State: OK Zip Code: 73092 Region: 7
3. PROPERTY LOCATION Lot: 18-33 Township:
Block or Section: 15, Verden Original Range:
4. PROPERTY TYPE (Category) 5. PLACEMENT ON BLOCK or MAP
Building: x Object:
Structure: Site:
6. Identification uncertain: x
7. Unable to locate:
8. Warrant further study National Register: x
9. SITE SETTING AND FEATURES
Open Land: Commercial area:
Residential: x Scattered Buildings:
Mixed use: Industrial:
Other:
10. HISTORIC USE
Archaeological: Fine Arts: Recreation:
Agriculture: Government: Education: x
Commercial: Industrial: Residential:
Community/Public: Military: Exploration/Settlement:
Other: Religious:
11. CONDITION OF RESOURCE Excellent: Good: x Fair: Poor:
12. ORIGINAL SITE Yes: x No: Date moved and from where:
13. ARCHITECT/BUILDER: Year Built: 1941
14. ACCESSIBLE Yes: x No:
15. PRESENT USE
Agriculture: Industry: Residential: (type):
Commercial: Military: Community/Public:
Education: x Museum: Social/Fraternal:
Government: Religious: Other:
- BUILDING CONSTRUCTION DESCRIPTION
16. NUMBER OF STORIES: 1 Full: x Partial: Below Ground:
17. FOUNDATION TYPE Stone: Brick: Concrete: x Other:
18. ROOFING MATERIAL Historic: Present: composition
Roof type Hipped: Shed: Flat: x Gabled: x
Other:
19. WALL CONSTRUCTION
Wood Frame: Siding, Historic: Present: x
Masonry, bearing: Type Brick: x Stone: Type:
Other, describe:
20. WINDOWS Historic, Wooden: Metal: Present: metal
Window type Hung: Single: Double: x Triple:
Transoms Yes: No:
Casement: Sliding: Fixed: Pivotal:
Hopper: Other:
Special Windows and Configurations
Round: Arch: Bay: Other:
Glazing: Decorative aspects: pilasters
21. DOORS Material and type. Historic: Present: x
Style: Wood: x Metal: Single: Double:
Other, specify:
Decorative features: transoms
- 

22. LARGE EXTERIOR FEATURE

Tower: projecting: joined: other:
Entries: Pedimented: Porte Cochere: Other:
Porches: Entry: Full Width: Wrap-around: Other:
Stairs: Balconies: Dormers: Gables:
Verandas: Chimneys: placement/material:
Other:

23. DECORATIVE DETAILS AND/OR MOULDINGS ON EXTERIOR. Describe:

24. UNATTACHED, SMALL OUTBUILDINGS

Vehicle Storage; type:
Work: Storage sheds, matches primary building Yes: No:
Other:

25. DESCRIPTION OF ALTERATIONS OR ADDITIONS TO HISTORIC PROPERTY. Include dates, work done and effect. Continue on additional sheets if needed:
Addition on north side; new metal windows; wood inserts on windows.

26. INTERIOR FIXTURES AND FINISHES. Built in and remaining.

Lighting fixtures: type:
Ceiling finishes: Floors:
Walls:
Decorative features Staircases: Mantles: Pantries: Cabinets:
Other:

27. SIGNIFICANCE. Association with person, event or period. Important example of style or type of architecture within area:

28. DOCUMENTATION

Sources of information: field survey

Photographs. MUST BE CLEAR B&W PRINTS. Polaroid and Color Prints are NOT acceptable.

Number: 7GRA23a,23b Date taken: 13 May 1987 Photographer: Rohrs

29. NAME OF PREPARER: Richard C. Rohrs DATE: 26 June 1987

Survey Project No: Yes: x Project Name: WPA Survey, III

30. WPA appropriation: \$12,074

*NOTE. To continue any item, list by item number and title. Attach additional, full sheets if needed.

ADDITIONAL COMMENTS:

HISTORIC PRESERVATION SURVEY INVENTORY FORM

Figure "D"

1. PROPERTY NAME: Bailey School, District #81
2. PROPERTY ADDRESS Street Address:
City: Rush Springs (vic) County: Grady
State: OK Zip Code: Region: 7
3. PROPERTY LOCATION Lot: Township: 3 North
Block or Section: SW 23 Range: 6 West
4. PROPERTY TYPE (Category) 5. PLACEMENT ON BLOCK or MAP
Building: x Object:
Structure: Site:
6. Identification uncertain:
7. Unable to locate:
8. Warrant further study National Register: x
9. SITE SETTING AND FEATURES
Open Land: x Commercial area:
Residential: Scattered Buildings:
Mixed use: Industrial:
Other:
10. HISTORIC USE
Archaeological: Fine Arts: Recreation:
Agriculture: Government: Education: x
Commercial: Industrial: Residential:
Community/Public: Military: Exploration/Settlement:
Other: Religious:
11. CONDITION OF RESOURCE Excellent: Good: x Fair: Poor:
12. ORIGINAL SITE Yes: x No: Date moved and from where:
13. ARCHITECT/BUILDER: Year Built: 1939
14. ACCESSIBLE Yes: x No:
15. PRESENT USE
Agriculture: Industry: Residential: (type):
Commercial: Military: Community/Public:
Education: Museum: Social/Fraternal:
Government: Religious: x Other:
- BUILDING CONSTRUCTION DESCRIPTION
16. NUMBER OF STORIES: 1 Full: x Partial: Below Ground:
17. FOUNDATION TYPE Stone: Brick: Concrete: x Other:
18. ROOFING MATERIAL Historic: Present: composition
Roof type Hipped: Shed: Flat: x Gabled:
Other:
19. WALL CONSTRUCTION
Wood Frame: Siding, Historic: Present: stone
Masonry, bearing: Type Brick: Stone: x Type: native
Other, describe:
20. WINDOWS Historic, Wooden: Metal: Present: metal
Window type Hung: Single: Double: x Triple:
Transoms Yes: No:
Casement: Sliding: Fixed: Pivotal:
Hopper: Other:
Special Windows and Configurations
Round: Arch: Bay: Other:
Glazing: Decorative aspects:
21. DOORS Material and type. Historic: Present: wooden
Style: Wood: x Metal: Single: Double:
Other, specify: glass panel
Decorative features:

22. LARGE EXTERIOR FEATURES

Tower: projecting: joined: other:
Entries: Pedimented: Porte Cochere: Other:
Porches: x Entry: x Full Width: Wrap-around: Other:
Stairs: Balconies: Dormers: Gables:
Verandas: Chimneys: x placement/material: stone
Other:

23. DECORATIVE DETAILS AND/OR MOULDINGS ON EXTERIOR. Describe:

24. UNATTACHED, SMALL OUTBUILDINGS

Vehicle Storage; type:
Work: Storage sheds, matches primary building Yes: No:
Other:

25. DESCRIPTION OF ALTERATIONS OR ADDITIONS TO HISTORIC PROPERTY. Include dates, work done and effect. Continue on additional sheets if needed: wood inserts on some windows.

26. INTERIOR FIXTURES AND FINISHES. Built in and remaining.

Lighting fixtures: type:
Ceiling finishes: Floors:
Walls:
Decorative features Staircases: Mantles: Pantries: Cabinets:
Other:

27. SIGNIFICANCE. Association with person, event or period. Important example of style or type of architecture within area:

28. DOCUMENTATION

Sources of information: field survey

Photographs. MUST BE CLEAR B&W PRINTS. Polaroid and Color Prints are NOT acceptable.

Number: 7GRA5a,5b Date taken: 14 May 1987 Photographer: Rohrs

29. NAME OF PREPARER: Richard C. Rohrs DATE: 26 June 1987

Survey Project No: Yes: x Project Name: WPA Survey, III

30. WPA appropriation: \$12,734

*NOTE. To continue any item, list by item number and title. Attach additional, full sheets if needed.

ADDITIONAL COMMENTS:

HISTORIC PRESERVATION SURVEY INVENTORY FORM

Figure "D"

1. PROPERTY NAME: Four Mile School, District #82

2. PROPERTY ADDRESS Street Address:
City: Rush Springs (vic) County: Grady
State: OK Zip Code: 73082 Region: 7

3. PROPERTY LOCATION Lot: Township: 3 North
Block or Section: NE 30 Range: 6 North

4. PROPERTY TYPE (Category) 5. PLACEMENT ON BLOCK or MAP
Building: x Object:
Structure: Site:

6. Identification uncertain:

7. Unable to locate:

8. Warrant further study National Register: x

9. SITE SETTING AND FEATURES
Open Land: x Commercial area:
Residential: Scattered Buildings:
Mixed use: Industrial:
Other:

10. HISTORIC USE
Archaeological: Fine Arts: Recreation:
Agriculture: Government: Education: x
Commercial: Industrial: Residential:
Community/Public: Military: Exploration/Settlement:
Other: Religious:

11. CONDITION OF RESOURCE Excellent: Good: Fair: x Poor:

12. ORIGINAL SITE Yes: x No: Date moved and from where:

13. ARCHITECT/BUILDER: Year Built: 1937

14. ACCESSIBLE Yes: x No:

15. PRESENT USE
Agriculture: x Industry: Residential: (type):
Commercial: Military: Community/Public:
Education: Museum: Social/Fraternal:
Government: Religious: Other:

BUILDING CONSTRUCTION DESCRIPTION

16. NUMBER OF STORIES: 1 Full: x Partial: Below Ground:

17. FOUNDATION TYPE Stone: Brick: Concrete: x Other:

18. ROOFING MATERIAL Historic: Present: composition
Roof type Hipped: Shed: Flat: x Gabled:
Other:

19. WALL CONSTRUCTION
Wood Frame: Siding, Historic: Present: x
Masonry, bearing: Type Brick: Stone: Type: preformed cement block
Other, describe:

20. WINDOWS Historic, Wooden: Metal: Present: metal
Window type Hung: Single: Double: Triple:
Transoms Yes: No:
Casement: x Sliding: Fixed: Pivotal:
Hopper: Other:
Special Windows and Configurations
Round: Arch: Bay: Other:
Glazing: Decorative aspects:

21. DOORS Material and type. Historic: Present: x
Style: Wood: x Metal: Single: Double:
Other, specify:
Decorative features:

section

road

x

section road

22. LARGE EXTERIOR FEATURES

Tower: projecting: joined: other:
Entries: Pedimented: Porte Cochere: Other:
Porches: Entry: Full Width: Wrap-around: Other:
Stairs: Balconies: Dormers: Gables:
Verandas: Chimneys: x placement/material: end wall
Other:

23. DECORATIVE DETAILS AND/OR MOULDINGS ON EXTERIOR. Describe:

24. UNATTACHED, SMALL OUTBUILDINGS

Vehicle Storage; type:
Work: Storage sheds, matches primary building Yes: No:
Other:

25. DESCRIPTION OF ALTERATIONS OR ADDITIONS TO HISTORIC PROPERTY. Include dates, work done and effect. Continue on additional sheets if needed: New roof.

26. INTERIOR FIXTURES AND FINISHES. Built in and remaining.

Lighting fixtures: type:
Ceiling finishes: Floors:
Walls:
Decorative features Staircases: Mantles: Pantries: Cabinets:
Other:

27. SIGNIFICANCE. Association with person, event or period. Important example of style or type of architecture within area:

28. DOCUMENTATION

Sources of information: field survey

Photographs. MUST BE CLEAR B&W PRINTS. Polaroid and Color Prints are NOT acceptable.

Number: 7GRA26a,26b Date taken: 18 May 1987 Photographer: Rohrs

29. NAME OF PREPARER: Richard C. Rohrs DATE: 26 June 1987

Survey Project No: Yes: x Project Name: WPA Survey, III

30. WPA appropriation: \$7,700

*NOTE. To continue any item, list by item number and title. Attach additional, full sheets if needed.

ADDITIONAL COMMENTS:

HISTORIC PRESERVATION SURVEY INVENTORY FORM

Figure "D"

1. PROPERTY NAME: Bridgecreek Gym and Auditorium, District #95
2. PROPERTY ADDRESS Street Address:
City: Blanchard (vic) County: Grady
State: OK Zip Code: Region: 7
3. PROPERTY LOCATION Lot: Township: 9 North
Block or Section: NW 27 Range: 5 West
4. PROPERTY TYPE (Category) 5. PLACEMENT ON BLOCK or MAP
Building: x Object:
Structure: Site:
6. Identification uncertain:
7. Unable to locate: Bridgecreek Road 6 Mile Road
8. Warrant further study National Register: x
9. SITE SETTING AND FEATURES
Open Land: x Commercial area:
Residential: Scattered Buildings:
Mixed use: Industrial:
Other:
10. HISTORIC USE
Archaeological: Fine Arts: Recreation:
Agriculture: Government: Education: x
Commercial: Industrial: Residential:
Community/Public: Military: Exploration/Settlement:
Other: Religious:
11. CONDITION OF RESOURCE Excellent: Good: x Fair: Poor:
12. ORIGINAL SITE Yes: x No: Date moved and from where:
13. ARCHITECT/BUILDER: Year Built: 1936
14. ACCESSIBLE Yes: x No:
15. PRESENT USE
Agriculture: Industry: Residential: (type):
Commercial: Military: Community/Public:
Education: x Museum: Social/Fraternal:
Government: Religious: Other:
- BUILDING CONSTRUCTION DESCRIPTION
16. NUMBER OF STORIES: 2 Full: x Partial: x Below Ground:
17. FOUNDATION TYPE Stone: Brick: Concrete: x Other:
18. ROOFING MATERIAL Historic: Present: composition
Roof type Hipped: Shed: Flat: Gabled:
Other: barrel
19. WALL CONSTRUCTION
Wood Frame: Siding, Historic: Present: x
Masonry, bearing: Type Brick: x Stone: Type:
Other, describe:
20. WINDOWS Historic, Wooden: Metal: Present: metal
Window type Hung: Single: Double: Triple:
Transoms Yes: No:
Casement: Sliding: Fixed: Pivotal:
Hopper: x Other:
Special Windows and Configurations
Round: Arch: Bay: Other:
Glazing: Decorative aspects:
21. DOORS Material and type. Historic: Present: x
Style: Wood: x Metal: Single: Double:
Other, specify:
Decorative features:

22. LARGE EXTERIOR FEATURES

Tower: projecting: joined: other:
Entries: Pedimented: Porte Cochere: Other:
Porches: Entry: Full Width: Wrap-around: Other:
Stairs: Balconies: Dormers: Gables:
Verandas: Chimneys: x placement/material: interior/brick
Other:

23. DECORATIVE DETAILS AND/OR MOULDINGS ON EXTERIOR. Describe:

24. UNATTACHED, SMALL OUTBUILDINGS

Vehicle Storage; type:
Work: Storage sheds, matches primary building Yes: No:
Other:

25. DESCRIPTION OF ALTERATIONS OR ADDITIONS TO HISTORIC PROPERTY. Include dates, work done and effect. Continue on additional sheets if needed:
Concrete block addition on south side; new entrance on NW corner; some windows bricked up; some windows replaced with wood inserts.

26. INTERIOR FIXTURES AND FINISHES. Built in and remaining.

Lighting fixtures: type:
Ceiling finishes: Floors:
Walls:
Decorative features Staircases: Mantles: Pantries: Cabinets:
Other:

27. SIGNIFICANCE. Association with person, event or period. Important example of style or type of architecture within area:

28. DOCUMENTATION

Sources of information: field survey

Photographs. MUST BE CLEAR B&W PRINTS. Polaroid and Color Prints are NOT acceptable.

Number: 7GRA29a,29b Date taken: 13 May 1987 Photographer: Rohrs

29. NAME OF PREPARER: Richard C. Rohrs DATE: 26 June 1987

Survey Project No: Yes: x Project Name: WPA Survey, III

30. WPA appropriation: \$11,100

*NOTE. To continue any item, list by item number and title. Attach additional, full sheets if needed.

ADDITIONAL COMMENTS:

INVENTORY OF WPA RESOURCES NOT SUITABLE FOR NATIONAL REGISTER

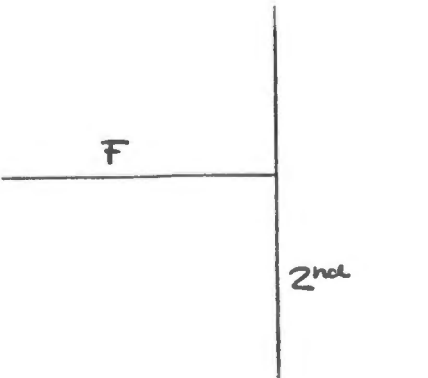
GRADY COUNTY

(Region 7)

<u>Property Name</u>	<u>Location</u>	<u>Town</u>	<u>Photo Ref.</u>
1. Alex School Bus Barn ✓	F & Second	Alex	7GRA2a,b
2. Grady Co. Fairgrounds			
Livestock Exhib. ✓	Route 9	Chickasha	7GRA17a,b
3. Lincoln School Tennis			
Courts ✓	1st and Dakota	Chickasha	7GRA8a
4. Ninnekah School Bldg. ✓	Dell and Maple	Ninnekah	7GRA21a,b
5. Pea Ridge School and			
Teacherage ✓	T3N, R6W, SW2	R. Sps. vic	7GRA24a
6. Slaton School and			
Teacherage ✓	T3N, R6W, NE8	R. Sps. vic	7GRA25a
8. Bishop School Bldg. ✓	T4N, R5W, NE19	Bradley vic	7GRA27a
7. Elm Flat School and			
Teacherage ✓	T4N, R7W, NW10	R. Sps. vic	7GRA28a
9. Agawam Gym and Aud. ✓	T5N, R7W, NE29	Ninnekah vic	7GRA1a,b

HISTORIC PRESERVATION SURVEY INVENTORY FORM

Figure "D"

1. PROPERTY NAME: Alex School Bus Garage, District #56
2. PROPERTY ADDRESS Street Address: F and Second Street
City: Alex County: Grady
State: OK Zip Code: 73002 Region: 7
3. PROPERTY LOCATION Lot: 1-24, 1-22, 24 Township:
Block or Section: Blocks 12, 23, Alex Original Range:
4. PROPERTY TYPE (Category) 5. PLACEMENT ON BLOCK or MAP
Building: x Object:
Structure: Site:
6. Identification uncertain:
7. Unable to locate:
8. Warrant further study National Register:
9. SITE SETTING AND FEATURES
Open Land: Commercial area:
Residential: x Scattered Buildings:
Mixed use: Industrial:
Other:
10. HISTORIC USE
Archaeological: Fine Arts: Recreation:
Agriculture: Government: Education: x
Commercial: Industrial: Residential:
Community/Public: Military: Exploration/Settlement:
Other: Religious:
11. CONDITION OF RESOURCE Excellent: Good: Fair: x Poor:
12. ORIGINAL SITE Yes: x No: Date moved and from where:
13. ARCHITECT/BUILDER: Year Built: 1938
14. ACCESSIBLE Yes: x No:
15. PRESENT USE
Agriculture: Industry: Residential: (type):
Commercial: Military: Community/Public:
Education: x Museum: Social/Fraternal:
Government: Religious: Other:
- BUILDING CONSTRUCTION DESCRIPTION
16. NUMBER OF STORIES: 1 Full: x Partial: Below Ground:
17. FOUNDATION TYPE Stone: Brick: Concrete: x Other:
18. ROOFING MATERIAL Historic: Present: composition
Roof type Hipped: Shed: Flat: x Gabled:
Other:
19. WALL CONSTRUCTION
Wood Frame: Siding, Historic: Present:
Masonry, bearing: Type Brick: Stone: x Type: sandstone
Other, describe:
20. WINDOWS Historic, Wooden: Metal: Present: wooden
Window type Hung: Single: Double: x Triple:
Transoms Yes: No:
Casement: Sliding: Fixed: Pivotal:
Hopper: Other:
Special Windows and Configurations
Round: Arch: Bay: Other:
Glazing: Decorative aspects:
21. DOORS Material and type. Historic: Present: wood
Style: Wood: x Metal: Single: Double:
Other, specify:
Decorative features:
- 

22. LARGE EXTERIOR FEATURES

Tower: projecting: joined: other:
Entries: Pedimented: Porte Cochere: Other:
Porches: Entry: Full Width: Wrap-around: Other:
Stairs: Balconies: Dormers: Gables:
Verandas: Chimneys: placement/material:
Other:

23. DECORATIVE DETAILS AND/OR MOULDINGS ON EXTERIOR. Describe:

24. UNATTACHED, SMALL OUTBUILDINGS

Vehicle Storage; type:
Work: Storage sheds, matches primary building Yes: No:
Other:

25. DESCRIPTION OF ALTERATIONS OR ADDITIONS TO HISTORIC PROPERTY. Include dates, work done and effect. Continue on additional sheets if needed:
Additions on north and east side; exterior walls painted.

26. INTERIOR FIXTURES AND FINISHES. Built in and remaining.

Lighting fixtures: type:
Ceiling finishes: Floors:
Walls:
Decorative features Staircases: Mantles: Pantries: Cabinets:
Other:

27. SIGNIFICANCE. Association with person, event or period. Important example of style or type of architecture within area:

28. DOCUMENTATION

Sources of information: field survey

Photographs. MUST BE CLEAR B&W PRINTS. Polaroid and Color Prints are NOT acceptable.

Number: 7GRA2a,2b Date taken: 14 May 1987 Photographer: Rohrs

29. NAME OF PREPARER: Richard C. Rohrs DATE: 26 June 1987

Survey Project No: Yes: x Project Name: WPA Survey, III

30. WPA appropriation: \$7,526

*NOTE. To continue any item, list by item number and title. Attach additional, full sheets if needed.

ADDITIONAL COMMENTS:

HISTORIC PRESERVATION SURVEY INVENTORY FORM

Figure "D"

1. PROPERTY NAME: Fairgrounds Livestock Exhibition Building
2. PROPERTY ADDRESS Street Address: Route 9
City: Chickasha County: Grady
State: OK Zip Code: 73018 Region: 7
3. PROPERTY LOCATION Lot: Township: 7 North
Block or Section: SW 27 Range: 7 West
4. PROPERTY TYPE (Category) 5. PLACEMENT ON BLOCK or MAP
Building: x Object:
Structure: Site:
6. Identification uncertain:
7. Unable to locate: Route 9
8. Warrant further study National Register:
9. SITE SETTING AND FEATURES
Open Land: Commercial area: x
Residential: Scattered Buildings: x
Mixed use: Industrial:
Other:
10. HISTORIC USE
Archaeological: Fine Arts: Recreation:
Agriculture: Government: Education:
Commercial: Industrial: Residential:
Community/Public: x Military: Exploration/Settlement:
Other: Religious:
11. CONDITION OF RESOURCE Excellent: Good: x Fair: Poor:
12. ORIGINAL SITE Yes: x No: Date moved and from where:
13. ARCHITECT/BUILDER: Year Built: 1941
14. ACCESSIBLE Yes: x No:
15. PRESENT USE
Agriculture: Industry: Residential: (type):
Commercial: Military: Community/Public: x
Education: Museum: Social/Fraternal:
Government: Religious: Other:
- BUILDING CONSTRUCTION DESCRIPTION
16. NUMBER OF STORIES: 2 Full: Partial: x Below Ground:
17. FOUNDATION TYPE Stone: Brick: Concrete: Other: x
18. ROOFING MATERIAL Historic: Present: metal
Roof type Hipped: Shed: Flat: x Gabled: x
Other:
19. WALL CONSTRUCTION
Wood Frame: Siding, Historic: Present: stone
Masonry, bearing: Type Brick: Stone: x Type: sandstone
Other, describe:
20. WINDOWS Historic, Wooden: Metal: Present: metal
Window type Hung: Single: Double: Triple:
Transoms Yes: No:
Casement: x Sliding: Fixed: Pivotal:
Hopper: Other:
Special Windows and Configurations
Round: Arch: Bay: Other:
Glazing: Decorative aspects:
21. DOORS Material and type. Historic: Present: metal
Style: Wood: Metal: x Single: Double:
Other, specify:
Decorative features:

22. LARGE EXTERIOR FEATURES

Tower: projecting: joined: other:
Entries: Pedimented: Porte Cochere: Other:
Porches: Entry: Full Width: Wrap-around: Other:
Stairs: Balconies: Dormers: Gables:
Verandas: Chimneys: placement/material:
Other:

23. DECORATIVE DETAILS AND/OR MOULDINGS ON EXTERIOR. Describe:

24. UNATTACHED, SMALL OUTBUILDINGS

Vehicle Storage; type:
Work: Storage sheds, matches primary building Yes: No:
Other:

25. DESCRIPTION OF ALTERATIONS OR ADDITIONS TO HISTORIC PROPERTY. Include dates, work done and effect. Continue on additional sheets if needed:
Bricked up window openings; part of south end demolished and new building added; new metal gabled roof; new metal doors.

26. INTERIOR FIXTURES AND FINISHES. Built in and remaining.

Lighting fixtures: type:
Ceiling finishes: Floors:
Walls:
Decorative features Staircases: Mantles: Pantries: Cabinets:
Other:

27. SIGNIFICANCE. Association with person, event or period. Important example of style or type of architecture within area:

28. DOCUMENTATION

Sources of information: field survey

Photographs. MUST BE CLEAR B&W PRINTS. Polaroid and Color Prints are NOT acceptable.

Number: 7GRA17a,17b Date taken: 15 May 1987 Photographer: Rohrs

29. NAME OF PREPARER: Richard C. Rohrs DATE: 26 June 1987

Survey Project No: Yes: x Project Name: WPA Survey, III

30. WPA appropriation: \$105,056

*NOTE. To continue any item, list by item number and title. Attach additional, full sheets if needed.

ADDITIONAL COMMENTS:

HISTORIC PRESERVATION SURVEY INVENTORY FORM

Figure "D"

1. PROPERTY NAME: Lincoln School Tennis Courts
2. PROPERTY ADDRESS Street Address: First and Dakota Streets
City: Chickasha County: Grady
State: OK Zip Code: 73018 Region: 7
3. PROPERTY LOCATION Lot: Entire Block Township:
Block or Section: 78, Chickasha Original Range:
4. PROPERTY TYPE (Category) 5. PLACEMENT ON BLOCK or MAP
Building: Object:
Structure: x Site:
6. Identification uncertain:
7. Unable to locate:
8. Warrant further study National Register: *2nd* *1st*
9. SITE SETTING AND FEATURES
Open Land: Commercial area:
Residential: x Scattered Buildings:
Mixed use: Industrial:
Other:
10. HISTORIC USE
Archaeological: Fine Arts: Recreation:
Agriculture: Government: Education: x
Commercial: Industrial: Residential:
Community/Public: Military: Exploration/Settlement:
Other: Religious:
11. CONDITION OF RESOURCE Excellent: Good: x Fair: Poor:
12. ORIGINAL SITE Yes: x No: Date moved and from where:
13. ARCHITECT/BUILDER: Year Built: 1939
14. ACCESSIBLE Yes: x No:
15. PRESENT USE
Agriculture: Industry: Residential: (type):
Commercial: Military: Community/Public:
Education: x Museum: Social/Fraternal:
Government: Religious: Other:
- BUILDING CONSTRUCTION DESCRIPTION
16. NUMBER OF STORIES: Full: Partial: Below Ground:
17. FOUNDATION TYPE Stone: Brick: Concrete: x Other:
18. ROOFING MATERIAL Historic: Present:
Roof type Hipped: Shed: Flat: Gabled:
Other:
19. WALL CONSTRUCTION
Wood Frame: Siding, Historic: Present:
Masonry, bearing: Type Brick: Stone: Type:
Other, describe:
20. WINDOWS Historic, Wooden: Metal: Present:
Window type Hung: Single: Double: Triple:
Transoms Yes: No:
Casement: Sliding: Fixed: Pivotal:
Hopper: Other:
Special Windows and Configurations
Round: Arch: Bay: Other:
Glazing: Decorative aspects:
21. DOORS Material and type. Historic: Present:
Style: Wood: Metal: Single: Double:
Other, specify:
Decorative features:

22. LARGE EXTERIOR FEATURES

Tower: projecting: joined: other:
Entries: Pedimented: Porte Cochere: Other:
Porches: Entry: Full Width: Wrap-around: Other:
Stairs: Balconies: Dormers: Gables:
Verandas: Chimneys: placement/material:
Other:

23. DECORATIVE DETAILS AND/OR MOULDINGS ON EXTERIOR. Describe:

24. UNATTACHED, SMALL OUTBUILDINGS

Vehicle Storage; type:
Work: Storage sheds, matches primary building Yes: No:
Other:

25. DESCRIPTION OF ALTERATIONS OR ADDITIONS TO HISTORIC PROPERTY. Include dates, work done and effect. Continue on additional sheets if needed: Now used as basketball courts.

26. INTERIOR FIXTURES AND FINISHES. Built in and remaining.

Lighting fixtures: type:
Ceiling finishes: Floors:
Walls:
Decorative features Staircases: Mantles: Pantries: Cabinets:
Other:

27. SIGNIFICANCE. Association with person, event or period. Important example of style or type of architecture within area:

28. DOCUMENTATION

Sources of information: field survey

Photographs. MUST BE CLEAR B&W PRINTS. Polaroid and Color Prints are NOT acceptable.

Number: 7GRABa Date taken: 15 May 1987 Photographer: Rohrs

29. NAME OF PREPARER: Richard C. Rohrs DATE: 26 June 1987

Survey Project No: Yes: x Project Name: WPA Survey, III

30. WPA appropriation: \$4,831

*NOTE. To continue any item, list by item number and title. Attach additional, full sheets if needed.

ADDITIONAL COMMENTS:

HISTORIC PRESERVATION SURVEY INVENTORY FORM

Figure "D"

1. PROPERTY NAME: Ninnekah School, District #51
2. PROPERTY ADDRESS Street Address: Dell and Maple
City: Ninnekah County: Grady
State: OK Zip Code: 73067 Region: 7
3. PROPERTY LOCATION Lot: 2 Township:
Block or Section: 7, Ninnekah Original Range:
4. PROPERTY TYPE (Category) 5. PLACEMENT ON BLOCK or MAP
Building: x Object:
Structure: Site:
6. Identification uncertain:
7. Unable to locate:
8. Warrant further study National Register:
9. SITE SETTING AND FEATURES
Open Land: Commercial area:
Residential: Scattered Buildings: x
Mixed use: Industrial:
Other:
10. HISTORIC USE
Archaeological: Fine Arts: Recreation:
Agriculture: Government: Education: x
Commercial: Industrial: Residential:
Community/Public: Military: Exploration/Settlement:
Other: Religious:
11. CONDITION OF RESOURCE Excellent: Good: x Fair: Poor:
12. ORIGINAL SITE Yes: x No: Date moved and from where:
13. ARCHITECT/BUILDER: Year Built: 1937
14. ACCESSIBLE Yes: x No:
15. PRESENT USE
Agriculture: Industry: Residential: (type):
Commercial: Military: Community/Public:
Education: x Museum: Social/Fraternal:
Government: Religious: Other:
- BUILDING CONSTRUCTION DESCRIPTION
16. NUMBER OF STORIES: 1 Full: x Partial: Below Ground:
17. FOUNDATION TYPE Stone: x Brick: Concrete: Other:
18. ROOFING MATERIAL Historic: Present: composition
Roof type Hipped: Shed: Flat: x Gabled:
Other:
19. WALL CONSTRUCTION
Wood Frame: Siding, Historic: Present: x
Masonry, bearing: Type Brick: x Stone: Type:
Other, describe:
20. WINDOWS Historic, Wooden: Metal: Present: metal
Window type Hung: Single: Double: x Triple:
Transoms Yes: No:
Casement: Sliding: Fixed: Pivotal:
Hopper: Other:
Special Windows and Configurations
Round: Arch: Bay: Other:
Glazing: Decorative aspects:
21. DOORS Material and type. Historic: Present:
Style: Wood: Metal: Single: Double:
Other, specify:
Decorative features:
- Dell
- X
- Maple

22. LARGE EXTERIOR FEATURE

Tower: projecting: joined: other:
Entries: Pedimented: Porte Cochere: Other:
Porches: x Entry: x Full Width: Wrap-around: Other:
Stairs: x Balconies: Dormers: Gables:
Verandas: Chimneys: placement/material:
Other:

23. DECORATIVE DETAILS AND/OR MOULDINGS ON EXTERIOR. Describe:

24. UNATTACHED, SMALL OUTBUILDINGS

Vehicle Storage; type:
Work: Storage sheds, matches primary building Yes: No:
Other:

25. DESCRIPTION OF ALTERATIONS OR ADDITIONS TO HISTORIC PROPERTY. Include dates, work done and effect. Continue on additional sheets if needed:
Severely altered: new brick facade on east and north; window openings on west side bricked up; new windows; new addition on south end.

26. INTERIOR FIXTURES AND FINISHES. Built in and remaining.

Lighting fixtures: type:
Ceiling finishes: Floors:
Walls:
Decorative features Staircases: Mantles: Pantries: Cabinets:
Other:

27. SIGNIFICANCE. Association with person, event or period. Important example of style or type of architecture within area:

28. DOCUMENTATION

Sources of information: field survey

Photographs. MUST BE CLEAR B&W PRINTS. Polaroid and Color Prints are NOT acceptable.

Number: 7GRA21a,21b Date taken: 13 May 1987 Photographer: Rohrs

29. NAME OF PREPARER: Richard C. Rohrs DATE: 26 June 1987

Survey Project No: Yes: x Project Name: WPA Survey, III

30. WPA appropriation: \$74,546

*NOTE. To continue any item, list by item number and title. Attach additional, full sheets if needed.

ADDITIONAL COMMENTS:

HISTORIC PRESERVATION SURVEY INVENTORY FORM

Figure "D"

1. PROPERTY NAME: Pea Ridge School and Teacherage, District #71
2. PROPERTY ADDRESS Street Address:
City: Rush Springs (vic) County: Grady
State: OK Zip Code: Region: 7
3. PROPERTY LOCATION Lot: Township: 3 North
Block or Section: SW 2 Range: 6 West
4. PROPERTY TYPE (Category) 5. PLACEMENT ON BLOCK or MAP
Building: Object:
Structure: Site: x
6. Identification uncertain:
7. Unable to locate:
8. Warrant further study National Register: section road
9. SITE SETTING AND FEATURES
Open Land: x Commercial area:
Residential: Scattered Buildings:
Mixed use: Industrial:
Other: X
10. HISTORIC USE
Archaeological: Fine Arts: Recreation:
Agriculture: Government: Education: x
Commercial: Industrial: Residential:
Community/Public: Military: Exploration/Settlement:
Other: Religious:
11. CONDITION OF RESOURCE Excellent: Good: Fair: Poor: x
12. ORIGINAL SITE Yes: x No: Date moved and from where:
13. ARCHITECT/BUILDER: Year Built: 1935
14. ACCESSIBLE Yes: No: x
15. PRESENT USE
Agriculture: Industry: Residential: (type):
Commercial: Military: Community/Public:
Education: Museum: Social/Fraternal:
Government: Religious: Other:
- BUILDING CONSTRUCTION DESCRIPTION
16. NUMBER OF STORIES: Full: Partial: Below Ground:
17. FOUNDATION TYPE Stone: Brick: Concrete: Other:
18. ROOFING MATERIAL Historic: Present:
Roof type Hipped: Shed: Flat: Gabled:
Other:
19. WALL CONSTRUCTION
Wood Frame: Siding, Historic: Present:
Masonry, bearing: Type Brick: Stone: Type:
Other, describe:
20. WINDOWS Historic, Wooden: Metal: Present:
Window type Hung: Single: Double: Triple:
Transoms Yes: No:
Casement: Sliding: Fixed: Pivotal:
Hopper: Other:
Special Windows and Configurations
Round: Arch: Bay: Other:
Glazing: Decorative aspects:
21. DOORS Material and type. Historic: Present:
Style: Wood: Metal: Single: Double:
Other, specify:
Decorative features:

22. LARGE EXTERIOR FEATURES

Tower: projecting: joined: other:
Entries: Pedimented: Porte Cochere: Other:
Porches: Entry: Full Width: Wrap-around: Other:
Stairs: Balconies: Dormers: Gables:
Verandas: Chimneys: placement/material:
Other:

23. DECORATIVE DETAILS AND/OR MOULDINGS ON EXTERIOR. Describe:

24. UNATTACHED, SMALL OUTBUILDINGS

Vehicle Storage; type:
Work: Storage sheds, matches primary building Yes: No:
Other:

25. DESCRIPTION OF ALTERATIONS OR ADDITIONS TO HISTORIC PROPERTY. Include dates, work done and effect. Continue on additional sheets if needed: Only foundation remains.

26. INTERIOR FIXTURES AND FINISHES. Built in and remaining.

Lighting fixtures: type:
Ceiling finishes: Floors:
Walls:
Decorative features Staircases: Mantles: Pantries: Cabinets:
Other:

27. SIGNIFICANCE. Association with person, event or period. Important example of style or type of architecture within area:

28. DOCUMENTATION

Sources of information: field survey

Photographs. MUST BE CLEAR B&W PRINTS. Polaroid and Color Prints are NOT acceptable.

Number: 76RA24a Date taken: 14 May 1987 Photographer: Rohrs

29. NAME OF PREPARER: Richard C. Rohrs DATE: 26 June 1987

Survey Project No: Yes: x Project Name: WPA Survey, III

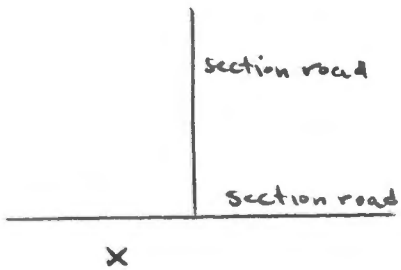
30. WPA appropriation: \$6,511

*NOTE. To continue any item, list by item number and title. Attach additional, full sheets if needed.

ADDITIONAL COMMENTS:

HISTORIC PRESERVATION SURVEY INVENTORY FORM

Figure "D"

1. PROPERTY NAME: Slaton School and Teacherage, District #70
2. PROPERTY ADDRESS Street Address:
City: Rush Springs (vic) County: Grady
State: OK Zip Code: Region: 7
3. PROPERTY LOCATION Lot: Township: 3 North
Block or Section: NE 8 Range: 6 West
4. PROPERTY TYPE (Category) 5. PLACEMENT ON BLOCK or MAP
Building: Object:
Structure: Site: x
6. Identification uncertain:
7. Unable to locate:
8. Warrant further study National Register:
9. SITE SETTING AND FEATURES
Open Land: x Commercial area:
Residential: Scattered Buildings:
Mixed use: Industrial:
Other:
10. HISTORIC USE
Archaeological: Fine Arts: Recreation:
Agriculture: Government: Education: x
Commercial: Industrial: Residential:
Community/Public: Military: Exploration/Settlement:
Other: Religious:
11. CONDITION OF RESOURCE Excellent: Good: Fair: Poor: x
12. ORIGINAL SITE Yes: x No: Date moved and from where:
13. ARCHITECT/BUILDER: Year Built: 1936
14. ACCESSIBLE Yes: x No:
15. PRESENT USE
Agriculture: Industry: Residential: (type):
Commercial: Military: Community/Public:
Education: Museum: Social/Fraternal:
Government: Religious: Other:
- BUILDING CONSTRUCTION DESCRIPTION
16. NUMBER OF STORIES: Full: Partial: Below Ground:
17. FOUNDATION TYPE Stone: Brick: Concrete: Other:
18. ROOFING MATERIAL Historic: Present:
Roof type Hipped: Shed: Flat: Gabled:
Other:
19. WALL CONSTRUCTION
Wood Frame: Siding, Historic: Present:
Masonry, bearing: Type Brick: Stone: Type:
Other, describe:
20. WINDOWS Historic, Wooden: Metal: Present:
Window type Hung: Single: Double: Triple:
Transoms Yes: No:
Casement: Sliding: Fixed: Pivotal:
Hopper: Other:
Special Windows and Configurations
Round: Arch: Bay: Other:
Glazing: Decorative aspects:
21. DOORS Material and type. Historic: Present:
Style: Wood: Metal: Single: Double:
Other, specify:
Decorative features:
- 

22. LARGE EXTERIOR FEATURES

Tower: projecting: joined: other:
Entries: Pedimented: Porte Cochere: Other:
Porches: Entry: Full Width: Wrap-around: Other:
Stairs: Balconies: Dormers: Gables:
Verandas: Chimneys: placement/material:
Other:

23. DECORATIVE DETAILS AND/OR MOULDINGS ON EXTERIOR. Describe:

24. UNATTACHED, SMALL OUTBUILDINGS

Vehicle Storage; type:
Work: Storage sheds, matches primary building Yes: No:
Other:

25. DESCRIPTION OF ALTERATIONS OR ADDITIONS TO HISTORIC PROPERTY. Include dates, work done and effect. Continue on additional sheets if needed: Only foundation remains.

26. INTERIOR FIXTURES AND FINISHES. Built in and remaining.

Lighting fixtures: type:
Ceiling finishes: Floors:
Walls:
Decorative features Staircases: Mantles: Pantries: Cabinets:
Other:

27. SIGNIFICANCE. Association with person, event or period. Important example of style or type of architecture within area:

28. DOCUMENTATION

Sources of information: field survey

Photographs. MUST BE CLEAR B&W PRINTS. Polaroid and Color Prints are NOT acceptable.

Number: 7GRA25a Date taken: 14 May 1987 Photographer: Rohrs

29. NAME OF PREPARER: Richard C. Rohrs DATE: 26 June 1987

Survey Project No: Yes: x Project Name: WPA Survey, III

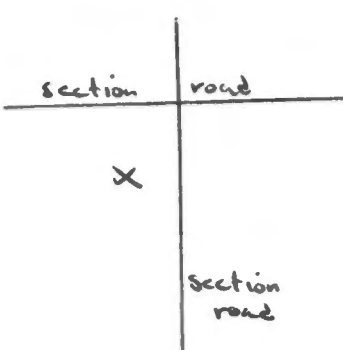
30. WPA appropriation: \$7,673

*NOTE. To continue any item, list by item number and title. Attach additional, full sheets if needed.

ADDITIONAL COMMENTS:

HISTORIC PRESERVATION SURVEY INVENTORY FORM

Figure "D"

1. PROPERTY NAME: Bishop School, District #65
2. PROPERTY ADDRESS Street Address:
City: Bradley (vic) County: Grady
State: OK Zip Code: 73011 Region: 7
3. PROPERTY LOCATION Lot: Township: 4 North
Block or Section: NE 19 Range: 5 West
4. PROPERTY TYPE (Category) 5. PLACEMENT ON BLOCK or MAP
Building: Object:
Structure: Site: x
6. Identification uncertain:
7. Unable to locate:
8. Warrant further study National Register:
9. SITE SETTING AND FEATURES
Open Land: x Commercial area:
Residential: Scattered Buildings:
Mixed use: Industrial:
Other:
10. HISTORIC USE
Archaeological: Fine Arts: Recreation:
Agriculture: Government: Education: x
Commercial: Industrial: Residential:
Community/Public: Military: Exploration/Settlement:
Other: Religious:
11. CONDITION OF RESOURCE Excellent: Good: Fair: Poor: x
12. ORIGINAL SITE Yes: x No: Date moved and from where:
13. ARCHITECT/BUILDER: Year Built: 1940
14. ACCESSIBLE Yes: x No:
15. PRESENT USE
Agriculture: Industry: Residential: (type):
Commercial: Military: Community/Public:
Education: Museum: Social/Fraternal:
Government: Religious: Other:
- BUILDING CONSTRUCTION DESCRIPTION
16. NUMBER OF STORIES: Full: Partial: Below Ground:
17. FOUNDATION TYPE Stone: Brick: Concrete: Other:
18. ROOFING MATERIAL Historic: Present:
Roof type Hipped: Shed: Flat: Gabled:
Other:
19. WALL CONSTRUCTION
Wood Frame: Siding, Historic: Present:
Masonry, bearing: Type Brick: Stone: Type:
Other, describe:
20. WINDOWS Historic, Wooden: Metal: Present:
Window type Hung: Single: Double: Triple:
Transoms Yes: No:
Casement: Sliding: Fixed: Pivotal:
Hopper: Other:
Special Windows and Configurations
Round: Arch: Bay: Other:
Glazing: Decorative aspects:
21. DOORS Material and type. Historic: Present:
Style: Wood: Metal: Single: Double:
Other, specify:
Decorative features:
- 

22. LARGE EXTERIOR FEATURES

Tower: projecting: joined: other:
Entries: Pedimented: Porte Cochere: Other:
Porches: Entry: Full Width: Wrap-around: Other:
Stairs: Balconies: Dormers: Gables:
Verandas: Chimneys: placement/material:
Other:

23. DECORATIVE DETAILS AND/OR MOULDINGS ON EXTERIOR. Describe:

24. UNATTACHED, SMALL OUTBUILDINGS

Vehicle Storage; type:
Work: Storage sheds, matches primary building Yes: No:
Other: two privies

25. DESCRIPTION OF ALTERATIONS OR ADDITIONS TO HISTORIC PROPERTY. Include dates, work done and effect. Continue on additional sheets if needed: Only foundation remains.

26. INTERIOR FIXTURES AND FINISHES. Built in and remaining.

Lighting fixtures: type:
Ceiling finishes: Floors:
Walls:
Decorative features Staircases: Mantles: Pantries: Cabinets:
Other:

27. SIGNIFICANCE. Association with person, event or period. Important example of style or type of architecture within area:

28. DOCUMENTATION

Sources of information: field survey

Photographs. MUST BE CLEAR B&W PRINTS. Polaroid and Color Prints are NOT acceptable.

Number: 7GRA27a Date taken: 14 May 1987 Photographer: Rohrs

29. NAME OF PREPARER: Richard C. Rohrs DATE: 26 June 1987

Survey Project No: Yes: x Project Name: WPA Survey, III

30. WPA appropriation: \$4,310

*NOTE. To continue any item, list by item number and title. Attach additional, full sheets if needed.

ADDITIONAL COMMENTS:

HISTORIC PRESERVATION SURVEY INVENTORY FORM

Figure "D"

1. PROPERTY NAME: Elm Flat School and Teacherage, District #59
2. PROPERTY ADDRESS Street Address:
City: Rush Springs (vic) County: Grady
State: OK Zip Code: Region: 7
3. PROPERTY LOCATION Lot: Township: 4 North
Block or Section: NW 10 Range: 7 West
4. PROPERTY TYPE (Category) 5. PLACEMENT ON BLOCK or MAP
Building: Object:
Structure: Site: x
6. Identification uncertain:
7. Unable to locate:
8. Warrant further study National Register: Section road x
9. SITE SETTING AND FEATURES
Open Land: x Commercial area:
Residential: Scattered Buildings:
Mixed use: Industrial:
Other:
10. HISTORIC USE
Archaeological: Fine Arts: Recreation:
Agriculture: Government: Education: x
Commercial: Industrial: Residential:
Community/Public: Military: Exploration/Settlement:
Other: Religious:
11. CONDITION OF RESOURCE Excellent: Good: Fair: Poor: x
12. ORIGINAL SITE Yes: x No: Date moved and from where:
13. ARCHITECT/BUILDER: Year Built: 1936
14. ACCESSIBLE Yes: No: x
15. PRESENT USE
Agriculture: Industry: Residential: (type):
Commercial: Military: Community/Public:
Education: Museum: Social/Fraternal:
Government: Religious: Other:
- BUILDING CONSTRUCTION DESCRIPTION
16. NUMBER OF STORIES: Full: Partial: Below Ground:
17. FOUNDATION TYPE Stone: Brick: Concrete: Other:
18. ROOFING MATERIAL Historic: Present:
Roof type Hipped: Shed: Flat: Gabled:
Other:
19. WALL CONSTRUCTION
Wood Frame: Siding, Historic: Present:
Masonry, bearing: Type Brick: Stone: Type:
Other, describe:
20. WINDOWS Historic, Wooden: Metal: Present:
Window type Hung: Single: Double: Triple:
Transoms Yes: No:
Casement: Sliding: Fixed: Pivotal:
Hopper: Other:
Special Windows and Configurations
Round: Arch: Bay: Other:
Glazing: Decorative aspects:
21. DOORS Material and type. Historic: Present:
Style: Wood: Metal: Single: Double:
Other, specify:
Decorative features:

22. LARGE EXTERIOR FEATURES

Tower: projecting: joined: other:
Entries: Pedimented: Porte Cochere: Other:
Porches: Entry: Full Width: Wrap-around: Other:
Stairs: Balconies: Dormers: Gables:
Verandas: Chimneys: placement/material:
Other:

23. DECORATIVE DETAILS AND/OR MOULDINGS ON EXTERIOR. Describe:

24. UNATTACHED, SMALL OUTBUILDINGS

Vehicle Storage; type:
Work: Storage sheds, matches primary building Yes: No:
Other:

25. DESCRIPTION OF ALTERATIONS OR ADDITIONS TO HISTORIC PROPERTY. Include dates, work done and effect. Continue on additional sheets if needed: Only foundation remains.

26. INTERIOR FIXTURES AND FINISHES. Built in and remaining.

Lighting fixtures: type:
Ceiling finishes: Floors:
Walls:
Decorative features Staircases: Mantles: Pantries: Cabinets:
Other:

27. SIGNIFICANCE. Association with person, event or period. Important example of style or type of architecture within area:

28. DOCUMENTATION

Sources of information: field survey

Photographs. MUST BE CLEAR B&W PRINTS. Polaroid and Color Prints are NOT acceptable.

Number: 76RA28a Date taken: 14 May 1987 Photographer: Rohrs

29. NAME OF PREPARER: Richard C. Rohrs DATE: 26 June 1987

Survey Project No: Yes: x Project Name: WPA Survey, III

30. WPA appropriation: \$9,277

*NOTE. To continue any item, list by item number and title. Attach additional, full sheets if needed.

ADDITIONAL COMMENTS:

1. PROPERTY NAME: Agawam Gym and Auditorium

2. PROPERTY ADDRESS Street Address: Agawam School West
City: Ninnekah (vic) County: Grady
State: OK Zip Code: Region: 7

3. PROPERTY LOCATION Lot: Township: 5 North
Block or Section: NE 29 Range: 7 West

4. PROPERTY TYPE (Category) 5. PLACEMENT ON BLOCK or MAP
Building: x Object:
Structure: Site:

6. Identification uncertain:

7. Unable to locate:

8. Warrant further study National Register:

9. SITE SETTING AND FEATURES
Open Land: Commercial area:
Residential: Scattered Buildings: x
Mixed use: Industrial:
Other:

10. HISTORIC USE
Archaeological: Fine Arts: Recreation:
Agriculture: Government: Education: x
Commercial: Industrial: Residential:
Community/Public: Military: Exploration/Settlement:
Other: Religious:

11. CONDITION OF RESOURCE Excellent: Good: Fair: Poor: x

12. ORIGINAL SITE Yes: x No: Date moved and from where:

13. ARCHITECT/BUILDER: Year Built: 1937

14. ACCESSIBLE Yes: No: x

15. PRESENT USE
Agriculture: x Industry: Residential: (type):
Commercial: Military: Community/Public:
Education: Museum: Social/Fraternal:
Government: Religious: Other:

BUILDING CONSTRUCTION DESCRIPTION

16. NUMBER OF STORIES: 1 Full: x Partial: Below Ground:

17. FOUNDATION TYPE Stone: x Brick: Concrete: Other:

18. ROOFING MATERIAL Historic: Present: composition
Roof type Hipped: Shed: Flat: Gabled:
Other: barrel

19. WALL CONSTRUCTION
Wood Frame: Siding, Historic: Present:
Masonry, bearing: Type Brick: x Stone: x Type: sandstone
Other, describe:

20. WINDOWS Historic, Wooden: Metal: Present:
Window type Hung: Single: Double: Triple:
Transoms Yes: No:
Casement: Sliding: Fixed: Pivotal:
Hopper: Other:
Special Windows and Configurations
Round: Arch: Bay: Other:
Glazing: Decorative aspects:

21. DOORS Material and type. Historic: Present:
Style: Wood: x Metal: Single: Double:
Other, specify:
Decorative features:

Agawam School West

X

Highway 81

22. LARGE EXTERIOR FEATURES

Tower: projecting: joined: other:
Entries: Pedimented: Porte Cochere: Other:
Porches: Entry: Full Width: Wrap-around: Other:
Stairs: Balconies: Dormers: Gables:
Verandas: Chimneys: x placement/material:
Other:

23. DECORATIVE DETAILS AND/OR MOULDINGS ON EXTERIOR. Describe:

24. UNATTACHED, SMALL OUTBUILDINGS

Vehicle Storage; type:
Work: Storage sheds, matches primary building Yes: No:
Other:

25. DESCRIPTION OF ALTERATIONS OR ADDITIONS TO HISTORIC PROPERTY. Include dates, work done and effect. Continue on additional sheets if needed: Wood inserts for most windows; most doors boarded up.

26. INTERIOR FIXTURES AND FINISHES. Built in and remaining.

Lighting fixtures: type:
Ceiling finishes: Floors:
Walls:
Decorative features Staircases: Mantles: Pantries: Cabinets:
Other:

27. SIGNIFICANCE. Association with person, event or period. Important example of style or type of architecture within area:

28. DOCUMENTATION

Sources of information: field survey

Photographs. MUST BE CLEAR B&W PRINTS. Polaroid and Color Prints are NOT acceptable.

Number: 7GRA1a,1b Date taken: 14 May 1987 Photographer: Rohrs

29. NAME OF PREPARER: Richard C. Rohrs DATE: 26 June 1987

Survey Project No: Yes: x Project Name: WPA Survey, III

30. WPA appropriation: \$12,434

*NOTE. To continue any item, list by item number and title. Attach additional, full sheets if needed.

ADDITIONAL COMMENTS: