

WPA PROPERTIES WARRANTING FURTHER STUDY FOR NATIONAL REGISTER

JEFFERSON COUNTY

(Region 7)

<u>Property Name</u>	<u>Location</u>	<u>Town</u>	<u>Photo Ref.</u>
1. Public School Bldg.✓	6th Street	Hastings	7JEF3a,b
2. Football Bleachers✓	3rd Street	Ringling	7JEF6a
3. Community Building✓	5th & Highway 70	Ringling	7JEF7a,b
4. Grade School✓	5th and L	Ringling	7JEF8a,b
5. Gymnasium✓	14th Street	Ryan	7JEF10a,b
6. Grade School✓	Washington Ave	Ryan	7JEF11a,b
7. School Addn.✓	Unmarked Streets	Terral	7JEF15a,b
8. Harmon Stadium/Park✓	Anderson Street	Waurika	7JEF19a,b
9. Water Plant✓	3rd and C Streets	Waurika	7JEF20a,b
10. Ag. Buildings✓	Elm & E Streets	Waurika	7JEF21a,b

HISTORIC PRESERVATION SURVEY INVENTORY FORM

Figure "D"

1. PROPERTY NAME: Hastings School, District #107
2. PROPERTY ADDRESS Street Address: 6th. Street
City: Hastings County: Jefferson
State: Oklahoma Zip Code: 73548 Region: 7
3. PROPERTY LOCATION Lot: Township:
Block or Section: 11 Range:
4. PROPERTY TYPE (Category) 5. PLACEMENT ON BLOCK or MAP
Building: x Object:
Structure: Site:
6. Identification uncertain:
7. Unable to locate:
8. Warrant further study National Register: x
9. SITE SETTING AND FEATURES
Open Land: Commercial area:
Residential: x Scattered Buildings: x
Mixed use: Industrial:
Other:
10. HISTORIC USE
Archaeological: Fine Arts: Recreation: x
Agriculture: Government: Education: x
Commercial: Industrial: Residential:
Community/Public: Military: Exploration/Settlement:
Other: Religious:
11. CONDITION OF RESOURCE Excellent: Good: x Fair: Poor:
12. ORIGINAL SITE Yes: x No: Date moved and from where:
13. ARCHITECT/BUILDER: Year Built: 11/38
14. ACCESSIBLE Yes: x No:
15. PRESENT USE
Agriculture: Industry: Residential: (type):
Commercial: Military: Community/Public: x
Education: Museum: Social/Fraternal:
Government: Religious: Other:
- BUILDING CONSTRUCTION DESCRIPTION
16. NUMBER OF STORIES: 1 Full: x Partial: Below Ground:
17. FOUNDATION TYPE Stone: Brick: x Concrete: Other:
18. ROOFING MATERIAL Historic: Present: composition
Roof type Hipped: Shed: Flat: Gabled: x
Other:
19. WALL CONSTRUCTION
Wood Frame: Siding, Historic: Present:
Masonry, bearing: x Type Brick: x Stone: Type:
Other, describe:
20. WINDOWS Historic, Wooden: Metal: Present: wooden
Window type Hung: Single: Double: Triple:
Transoms Yes: No:
Casement: x Sliding: Fixed: x Pivotal:
Hopper: Other:
Special Windows and Configurations
Round: Arch: Bay: Other:
Glazing: Decorative aspects:
21. DOORS Material and type. Historic: Present: x
Style: Wood: x Metal: Single: x Double:
Other, specify:
Decorative features:
- 

22. LARGE EXTERIOR FEATURE

Tower: projecting. joined: other:
Entries: Pedimented: Porte Cochere: Other:
Porches: x Entry: x Full Width: Wrap-around: Other:
Stairs: Balconies: Dormers: Gables:
Verandas: Chimneys: x placement/material: int./brick
Other:

23. DECORATIVE DETAILS AND/OR MOULDINGS ON EXTERIOR. Describe:

24. UNATTACHED, SMALL OUTBUILDINGS

Vehicle Storage; type:
Work: Storage sheds, matches primary building Yes: No:
Other:

25. DESCRIPTION OF ALTERATIONS OR ADDITIONS TO HISTORIC PROPERTY. Include dates, work done and effect. Continue on additional sheets if needed: windows are boarded

26. INTERIOR FIXTURES AND FINISHES. Built in and remaining.

Lighting fixtures: type:
Ceiling finishes: Floors:
Walls:
Decorative features Staircases: Mantles: Pantries: Cabinets:
Other:

27. SIGNIFICANCE. Association with person, event or period. Important example of style or type of architecture within area:

28. DOCUMENTATION

Sources of information: field survey

Photographs. MUST BE CLEAR B&W PRINTS. Polaroid and Color Prints are NOT acceptable.

Number: 7Jef3a,b Date taken: 23 May 1987 Photographer: Kim Jones

29. NAME OF PREPARER: Kim Jones DATE: 29 June 1987

Survey Project No: Yes: x Project Name: WPA Survey,III

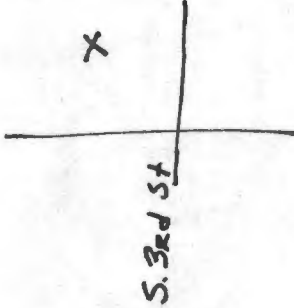
30. WPA appropriation: \$31,680

*NOTE. To continue any item, list by item number and title. Attach additional, full sheets if needed.

ADDITIONAL COMMENTS:

HISTORIC PRESERVATION SURVEY INVENTORY FORM

Figure "D"

1. PROPERTY NAME: Ringling Football Bleachers
2. PROPERTY ADDRESS Street Address: 3rd. Street
City: Ringling County: Jefferson
State: Oklahoma Zip Code: 73456 Region: 7
3. PROPERTY LOCATION Lot: 5-8 Township:
Block or Section: 86 Range:
4. PROPERTY TYPE (Category) 5. PLACEMENT ON BLOCK or MAP
Building: Object:
Structure: x Site:
6. Identification uncertain: x
7. Unable to locate:
8. Warrant further study National Register: x
9. SITE SETTING AND FEATURES
Open Land: Commercial area:
Residential: Scattered Buildings: x
Mixed use: x Industrial:
Other:
10. HISTORIC USE
Archaeological: Fine Arts: Recreation: x
Agriculture: Government: Education: x
Commercial: Industrial: Residential:
Community/Public: Military: Exploration/Settlement:
Other: Religious:
11. CONDITION OF RESOURCE Excellent: Good: x Fair: Poor:
12. ORIGINAL SITE Yes: x No: Date moved and from where:
13. ARCHITECT/BUILDER: Year Built: 6/39
14. ACCESSIBLE Yes: x No:
15. PRESENT USE
Agriculture: Industry: Residential: (type):
Commercial: Military: Community/Public:
Education: x Museum: Social/Fraternal:
Government: Religious: Other:
- BUILDING CONSTRUCTION DESCRIPTION
16. NUMBER OF STORIES: Full: Partial: Below Ground:
17. FOUNDATION TYPE Stone: Brick: Concrete: x Other:
18. ROOFING MATERIAL Historic: Present:
Roof type Hipped: Shed: Flat: Gabled:
Other:
19. WALL CONSTRUCTION
Wood Frame: Siding, Historic: Present:
Masonry, bearing: Type Brick: Stone: Type:
Other, describe: steel framework with wood seats
20. WINDOWS Historic, Wooden: Metal: Present:
Window type Hung: Single: Double: Triple:
Transoms Yes: No:
Casement: Sliding: Fixed: Pivotal:
Hopper: Other:
Special Windows and Configurations
Round: Arch: Bay: Other:
Glazing: Decorative aspects:
21. DOORS Material and type. Historic: Present:
Style: Wood: Metal: Single: Double:
Other, specify:
Decorative features:
- 

22. LARGE EXTERIOR FEATURE

Tower: projecting. joined: other:
Entries: Pedimented: Porte Cochere: Other:
Porches: Entry: Full Width: Wrap-around: Other:
Stairs: Balconies: Dormers: Gables:
Verandas: Chimneys: placement/material:
Other:

23. DECORATIVE DETAILS AND/OR MOULDINGS ON EXTERIOR. Describe:

24. UNATTACHED, SMALL OUTBUILDINGS

Vehicle Storage; type:
Work: Storage sheds, matches primary building Yes: No:
Other:

25. DESCRIPTION OF ALTERATIONS OR ADDITIONS TO HISTORIC PROPERTY. Include dates, work done and effect. Continue on additional sheets if needed:

26. INTERIOR FIXTURES AND FINISHES. Built in and remaining.

Lighting fixtures: type:
Ceiling finishes: Floors:
Walls:
Decorative features Staircases: Mantles: Pantries: Cabinets:
Other:

27. SIGNIFICANCE. Association with person, event or period. Important example of style or type of architecture within area:

28. DOCUMENTATION

Sources of information: field survey

Photographs. MUST BE CLEAR B&W PRINTS. Polaroid and Color Prints are NOT acceptable.

Number: 7Jef6a Date taken: 24 May 1987 Photographer: Kim Jones

29. NAME OF PREPARER: Kim Jones DATE: 29 June 1987

Survey Project No: Yes: x Project Name: WPA Survey, III

30. WPA appropriation: \$33,639

*NOTE. To continue any item, list by item number and title. Attach additional, full sheets if needed.

ADDITIONAL COMMENTS:

1. PROPERTY NAME: Ringling Community Buildings, District #14

2. PROPERTY ADDRESS Street Address: 5th. St. and Highway 70
City: Ringling County: Jefferson
State: Oklahoma Zip Code: 73456 Region: 7

3. PROPERTY LOCATION Lot: Township:
Block or Section: school block Range:

4. PROPERTY TYPE (Category) 5. PLACEMENT ON BLOCK or MAP
Building: x Object:
Structure: Site:

6. Identification uncertain: x

7. Unable to locate:

8. Warrant further study National Register: x

9. SITE SETTING AND FEATURES
Open Land: Commercial area:
Residential: Scattered Buildings: x
Mixed use: x Industrial:
Other:

10. HISTORIC USE
Archaeological: Fine Arts: Recreation:
Agriculture: Government: Education:
Commercial: Industrial: Residential:
Community/Public: x Military: Exploration/Settlement:
Other: Religious:

11. CONDITION OF RESOURCE Excellent: Good: x Fair: Poor:

12. ORIGINAL SITE Yes: x No: Date moved and from where:

13. ARCHITECT/BUILDER: Year Built: 12/35

14. ACCESSIBLE Yes: x No:

15. PRESENT USE
Agriculture: Industry: Residential: (type):
Commercial: x Military: Community/Public:
Education: Museum: Social/Fraternal:
Government: Religious: Other:

BUILDING CONSTRUCTION DESCRIPTION

16. NUMBER OF STORIES: 1 Full: x Partial: Below Ground:

17. FOUNDATION TYPE Stone: x Brick: Concrete: Other:

18. ROOFING MATERIAL Historic: Present: composition
Roof type Hipped: Shed: Flat: x Gabled:
Other:

19. WALL CONSTRUCTION
Wood Frame: Siding, Historic: Present:
Masonry, bearing: x Type Brick: Stone: x Type: sandstone
Other, describe:

20. WINDOWS Historic, Wooden: Metal: Present:
Window type Hung: Single: Double: Triple:
Transoms Yes: No:
Casement: Sliding: Fixed: Pivotal:
Hopper: Other:
Special Windows and Configurations
Round: Arch: Bay: Other:
Glazing: Decorative aspects:

21. DOORS Material and type. Historic: Present: x
Style: Wood: Metal: x Single: x Double:
Other, specify:
Decorative features: window

22. LARGE EXTERIOR FEATURE

Tower: projecting. joined: other:
Entries: Pedimented: Porte Cochere: Other:
Porches: x Entry: x Full Width: Wrap-around: Other:
Stairs: Balconies: Dormers: Gables:
Verandas: Chimneys: placement/material:
Other:

23. DECORATIVE DETAILS AND/OR MOULDINGS ON EXTERIOR. Describe:

24. UNATTACHED, SMALL OUTBUILDINGS

Vehicle Storage; type:
Work: Storage sheds, matches primary building Yes: No:
Other:

25. DESCRIPTION OF ALTERATIONS OR ADDITIONS TO HISTORIC PROPERTY. Include dates, work done and effect. Continue on additional sheets of needed: windows boarded

26. INTERIOR FIXTURES AND FINISHES. Built in and remaining.

Lighting fixtures: type:
Ceiling finishes: Floors:
Walls:
Decorative features Staircases: Mantles: Pantries: Cabinets:
Other:

27. SIGNIFICANCE. Association with person, event or period. Important example of style or type of architecture within area:

28. DOCUMENTATION

Sources of information: field survey

Photographs. MUST BE CLEAR B&W PRINTS. Polaroid and Color Prints are NOT acceptable.

Number: 7Jef7a,b Date taken: 24 May 1987 Photographer: Kim Jones

29. NAME OF PREPARER: Kim Jones

DATE: 29 June 1987

Survey Project No: Yes: x Project Name: WPA Survey,III

30. WPA appropriation: \$9,864

*NOTE. To continue any item, list by item number and title. Attach additional, full sheets if needed.

ADDITIONAL COMMENTS:

HISTORIC PRESERVATION SURVEY INVENTORY FORM

Figure "D"

1. PROPERTY NAME: Ringling Grade School
2. PROPERTY ADDRESS Street Address: 5th. St. and E. L St.
City: Ringling County: Jefferson
State: Oklahoma Zip Code: 73456 Region: 7
3. PROPERTY LOCATION Lot: Township:
Block or Section: school block Range:
4. PROPERTY TYPE (Category) 5. PLACEMENT ON BLOCK or MAP
Building: x Object:
Structure: Site:

6. Identification uncertain:
7. Unable to locate:
8. Warrant further study National Register: x

9. SITE SETTING AND FEATURES
Open Land: Commercial area:
Residential: Scattered Buildings: x
Mixed use: x Industrial:
Other:

10. HISTORIC USE
Archaeological: Fine Arts: Recreation:
Agriculture: Government: Education: x
Commercial: Industrial: Residential:
Community/Public: Military: Exploration/Settlement:
Other: Religious:

11. CONDITION OF RESOURCE Excellent: Good: x Fair: Poor:

12. ORIGINAL SITE Yes: x No: Date moved and from where:

13. ARCHITECT/BUILDER: Year Built: 9/36

14. ACCESSIBLE Yes: x No:

15. PRESENT USE
Agriculture: Industry: Residential: (type):
Commercial: Military: Community/Public:
Education: x Museum: Social/Fraternal:
Government: Religious: Other:

BUILDING CONSTRUCTION DESCRIPTION

16. NUMBER OF STORIES: 3 Full: x Partial: x Below Ground:

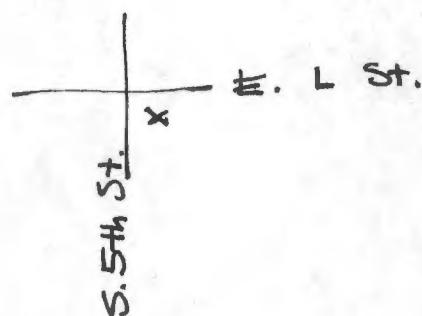
17. FOUNDATION TYPE Stone: Brick: Concrete: x Other:

18. ROOFING MATERIAL Historic: Present: composition
Roof type Hipped: Shed: Flat: x Gabled:
Other:

19. WALL CONSTRUCTION
Wood Frame: Siding, Historic: Present:
Masonry, bearing: x Type Brick: Stone: Type:
Other, describe: stucco, concrete

20. WINDOWS Historic, Wooden: Metal: Present: wood and metal
Window type Hung: x Single: Double: x Triple:
Transoms Yes: No:
Casement: x Sliding: Fixed: Pivotal:
Hopper: Other:
Special Windows and Configurations
Round: Arch: Bay: Other:
Glazing: Decorative aspects:

21. DOORS Material and type. Historic: Present: x
Style: Wood: x Metal: x Single: x Double: x
Other, specify:
Decorative features: glass panes in wood doors



22. LARGE EXTERIOR FEATURES

Tower: projecting. joined: other:
Entries: Pedimented: Porte Cochere: Other:
Porches: x Entry: x Full Width: Wrap-around: Other:
Stairs: Balconies: Dormers: Gables:
Verandas: Chimneys: placement/material:
Other:

23. DECORATIVE DETAILS AND/OR MOULDINGS ON EXTERIOR. Describe: pilasters

24. UNATTACHED, SMALL OUTBUILDINGS

Vehicle Storage; type:
Work: Storage sheds, matches primary building Yes: No:
Other:

25. DESCRIPTION OF ALTERATIONS OR ADDITIONS TO HISTORIC PROPERTY. Include dates, work done and effect. Continue on additional sheets if needed:

26. INTERIOR FIXTURES AND FINISHES. Built in and remaining.

Lighting fixtures: type:
Ceiling finishes: Floors:
Walls:
Decorative features Staircases: Mantles: Pantries: Cabinets:
Other:

27. SIGNIFICANCE. Association with person, event or period. Important example of style or type of architecture within area:

28. DOCUMENTATION

Sources of information: field survey

Photographs. MUST BE CLEAR B&W PRINTS. Polaroid and Color Prints are NOT acceptable.

Number: 7Jef8a,b Date taken: 24 May 1987 Photographer: Kim Jones

29. NAME OF PREPARER: Kim Jones DATE: 29 June 1987

Survey Project No: Yes: x Project Name: WPA Survey, III

30. WPA appropriation: \$18,658

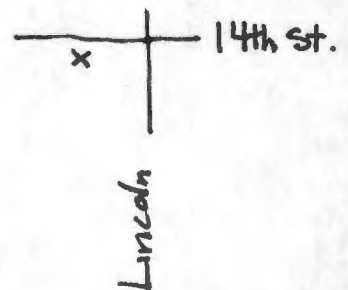
*NOTE. To continue any item, list by item number and title. Attach additional, full sheets if needed.

ADDITIONAL COMMENTS: The building is in three sections with differing elevations. There is a three story section, a one story section, and one section with one full story and one partial.

HISTORIC PRESERVATION SURVEY INVENTORY FORM

Figure "D"

1. PROPERTY NAME: Ryan Gymnasium
2. PROPERTY ADDRESS Street Address: 14th. Street
City: Ryan County: Jefferson
State: Oklahoma Zip Code: 73565 Region: 7
3. PROPERTY LOCATION Lot: Township:
Block or Section: 52&53 Range:
4. PROPERTY TYPE (Category) 5. PLACEMENT ON BLOCK or MAP
Building: x Object:
Structure: Site:
6. Identification uncertain:
7. Unable to locate:
8. Warrant further study National Register: x
9. SITE SETTING AND FEATURES
Open Land: Commercial area:
Residential: x Scattered Buildings: x
Mixed use: Industrial:
Other:
10. HISTORIC USE
Archaeological: Fine Arts: Recreation:
Agriculture: Government: Education: x
Commercial: Industrial: Residential:
Community/Public: Military: Exploration/Settlement:
Other: Religious:
11. CONDITION OF RESOURCE Excellent: Good: x Fair: Poor:
12. ORIGINAL SITE Yes: x No: Date moved and from where:
13. ARCHITECT/BUILDER: Year Built: 4/38
14. ACCESSIBLE Yes: x No:
15. PRESENT USE
Agriculture: Industry: Residential: (type):
Commercial: Military: Community/Public:
Education: x Museum: Social/Fraternal:
Government: Religious: Other:
- BUILDING CONSTRUCTION DESCRIPTION
16. NUMBER OF STORIES: 1 Full: x Partial: Below Ground:
17. FOUNDATION TYPE Stone: Brick: x Concrete: Other:
18. ROOFING MATERIAL Historic: Present: composition
Roof type Hipped: Shed: Flat: x Gabled:
Other:
19. WALL CONSTRUCTION
Wood Frame: Siding, Historic: Present:
Masonry, bearing: x Type Brick: x Stone: Type:
Other, describe:
20. WINDOWS Historic, Wooden: Metal: Present: metal
Window type Hung: Single: Double: Triple:
Transoms Yes: No:
Casement: x Sliding: Fixed: Pivotal:
Hopper: Other:
Special Windows and Configurations
Round: Arch: Bay: Other:
Glazing: Decorative aspects:
21. DOORS Material and type. Historic: Present: x
Style: Wood: x Metal: Single: x Double:
Other, specify:
Decorative features: window



22. LARGE EXTERIOR FEATURE

Tower: projecting. joined: other:
Entries: Pedimented: Porte Cochere: Other:
Porches: Entry: Full Width: Wrap-around: Other:
Stairs: Balconies: Dormers: Gables:
Verandas: Chimneys: placement/material:
Other:

23. DECORATIVE DETAILS AND/OR MOULDINGS ON EXTERIOR. Describe:

24. UNATTACHED, SMALL OUTBUILDINGS

Vehicle Storage; type:
Work: Storage sheds, matches primary building Yes: No:
Other:

25. DESCRIPTION OF ALTERATIONS OR ADDITIONS TO HISTORIC PROPERTY. Include dates, work done and effect. Continue on additional sheets of needed: addition

26. INTERIOR FIXTURES AND FINISHES. Built in and remaining.

Lighting fixtures: type:
Ceiling finishes: Floors:
Walls:
Decorative features Staircases: Mantles: Pantries: Cabinets:
Other:

27. SIGNIFICANCE. Association with person, event or period. Important example of style or type of architecture within area:

28. DOCUMENTATION

Sources of information: field survey

Photographs. MUST BE CLEAR B&W PRINTS. Polaroid and Color Prints are NOT acceptable.

Number: 7Jef10a,b Date taken: 24 May 1987 Photographer: Kim Jones

29. NAME OF PREPARER: Kim Jones DATE: 29 June 1987

Survey Project No: Yes: x Project Name: WPA Survey,III

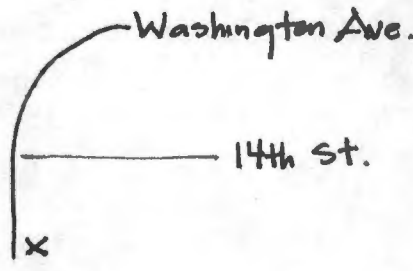
30. WPA appropriation: \$16,190

*NOTE. To continue any item, list by item number and title. Attach additional, full sheets if needed.

ADDITIONAL COMMENTS: pilasters

HISTORIC PRESERVATION SURVEY INVENTORY FORM

Figure "D"

1. PROPERTY NAME: Ryan Grade School
2. PROPERTY ADDRESS Street Address: Washington Ave.
City: Ryan County: Jefferson
State: Oklahoma Zip Code: 73565 Region: 7
3. PROPERTY LOCATION Lot: Township:
Block or Section: 52&53 Range:
4. PROPERTY TYPE (Category) 5. PLACEMENT ON BLOCK or MAP
Building: x Object:
Structure: Site:
6. Identification uncertain:
7. Unable to locate:
8. Warrant further study National Register: x
9. SITE SETTING AND FEATURES
Open Land: Commercial area:
Residential: x Scattered Buildings: x
Mixed use: Industrial:
Other:
10. HISTORIC USE
Archaeological: Fine Arts: Recreation:
Agriculture: Government: Education: x
Commercial: Industrial: Residential:
Community/Public: Military: Exploration/Settlement:
Other: Religious:
11. CONDITION OF RESOURCE Excellent: Good: x Fair: Poor:
12. ORIGINAL SITE Yes: x No: Date moved and from where:
13. ARCHITECT/BUILDER: Year Built: 6/38
14. ACCESSIBLE Yes: x No:
15. PRESENT USE
Agriculture: Industry: Residential: (type):
Commercial: Military: Community/Public:
Education: x Museum: Social/Fraternal:
Government: Religious: Other:
- BUILDING CONSTRUCTION DESCRIPTION
16. NUMBER OF STORIES: 1 Full: x Partial: Below Ground:
17. FOUNDATION TYPE Stone: Brick: x Concrete: Other:
18. ROOFING MATERIAL Historic: Present: composition
Roof type Hipped: Shed: Flat: x Gabled:
Other:
19. WALL CONSTRUCTION
Wood Frame: Siding, Historic: Present:
Masonry, bearing: x Type Brick: x Stone: Type:
Other, describe:
20. WINDOWS Historic, Wooden: Metal: Present: metal
Window type Hung: Single: Double: Triple:
Transoms Yes: No:
Casement: x Sliding: Fixed: Pivotal:
Hopper: Other:
Special Windows and Configurations
Round: Arch: Bay: Other:
Glazing: Decorative aspects:
21. DOORS Material and type. Historic: Present: x
Style: Wood: x Metal: x Single: x Double: x
Other, specify:
Decorative features: arch over front door
- 

22. LARGE EXTERIOR FEATURE

Tower:	projecting.	joined:	other:
Entries:	Pedimented:	Porte Cochere:	Other:
Porches: x	Entry: x	Full Width:	Wrap-around: Other:
Stairs:	Balconies:	Dormers:	Gables:
Verandas:	Chimneys:	placement/material:	
Other:			

23. DECORATIVE DETAILS AND/OR MOULDINGS ON EXTERIOR. Describe: continuous string courses

24. UNATTACHED, SMALL OUTBUILDINGS

Vehicle Storage; type:
Work: Storage sheds, matches primary building Yes: No:
Other:

25. DESCRIPTION OF ALTERATIONS OR ADDITIONS TO HISTORIC PROPERTY. Include dates, work done and effect. Continue on additional sheets of needed: wood insets placed in windows

26. INTERIOR FIXTURES AND FINISHES. Built in and remaining.

Lighting fixtures: type:
Ceiling finishes: Floors:
Walls:
Decorative features Staircases: Mantles: Pantries: Cabinets:
Other:

27. SIGNIFICANCE. Association with person, event or period. Important example of style or type of architecture within area:

28. DOCUMENTATION

Sources of information: field survey

Photographs. MUST BE CLEAR B&W PRINTS. Polaroid and Color Prints are NOT acceptable.

Number: 7Jef11a,b Date taken: 24 May 1987 Photographer: Kim Jones

29. NAME OF PREPARER: Kim Jones

DATE: 29 June 1987

Survey Project No: Yes: x Project Name: WFA Survey, III

30. WPA appropriation: \$65,000

*NOTE. To continue any item, list by item number and title. Attach additional, full sheets if needed.

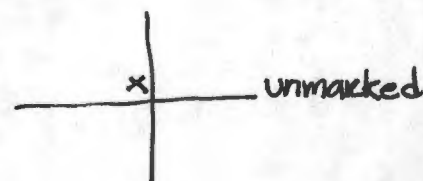
ADDITIONAL COMMENTS:

HISTORIC PRESERVATION SURVEY INVENTORY FORM

Figure "D"

1. PROPERTY NAME: Terral School Addition
2. PROPERTY ADDRESS Street Address: unmarked street
City: Terral County: Jefferson
State: Oklahoma Zip Code: 73569 Region: 7
3. PROPERTY LOCATION Lot: 1-8 Township:
Block or Section: 32 Range:
4. PROPERTY TYPE (Category) 5. PLACEMENT ON BLOCK or MAP
Building: x Object:
Structure: Site:

6. Identification uncertain:
7. Unable to locate:
8. Warrant further study National Register: x



9. SITE SETTING AND FEATURES
Open Land: Commercial area:
Residential: x Scattered Buildings: x
Mixed use: Industrial:
Other:

10. HISTORIC USE
Archaeological: Fine Arts: Recreation:
Agriculture: Government: Education: x
Commercial: Industrial: Residential:
Community/Public: Military: Exploration/Settlement:
Other: Religious:

11. CONDITION OF RESOURCE Excellent: Good: Fair: x Poor:

12. ORIGINAL SITE Yes: x No: Date moved and from where:

13. ARCHITECT/BUILDER: Year Built: 9/40

14. ACCESSIBLE Yes: x No:

15. PRESENT USE
Agriculture: Industry: Residential: (type):
Commercial: Military: Community/Public:
Education: x Museum: Social/Fraternal:
Government: Religious: Other:

BUILDING CONSTRUCTION DESCRIPTION

16. NUMBER OF STORIES: 1 Full: x Partial: Below Ground:

17. FOUNDATION TYPE Stone: Brick: Concrete: x Other:

18. ROOFING MATERIAL Historic: Present: composition
Roof type Hipped: Shed: Flat: Gabled:
Other: barrel

19. WALL CONSTRUCTION
Wood Frame: Siding, Historic: Present:
Masonry, bearing: x Type Brick: Stone: Type:
Other, describe: stucco

20. WINDOWS Historic, Wooden: Metal: Present: metal
Window type Hung: Single: Double: Triple:
Transoms Yes: No: x
Casement: x Sliding: Fixed: Pivotal:
Hopper: Other:
Special Windows and Configurations
Round: Arch: Bay: Other:
Glazing: Decorative aspects:

21. DOORS Material and type. Historic: Present: x
Style: Wood: x Metal: Single: Double: x
Other, specify:
Decorative features:

22. LARGE EXTERIOR FEATURE

Tower: projecting. joined: other:
Entries: Pedimented: Porte Cochere: Other:
Porches: Entry: Full Width: Wrap-around: Other:
Stairs: Balconies: Dormers: Gables:
Verandas: Chimneys: placement/material:
Other:

23. DECORATIVE DETAILS AND/OR MOULDINGS ON EXTERIOR. Describe:

24. UNATTACHED, SMALL OUTBUILDINGS

Vehicle Storage; type:
Work: Storage sheds, matches primary building Yes: No:
Other:

25. DESCRIPTION OF ALTERATIONS OR ADDITIONS TO HISTORIC PROPERTY. Include dates, work done and effect. Continue on additional sheets if needed: two additions

26. INTERIOR FIXTURES AND FINISHES. Built in and remaining.

Lighting fixtures: type:
Ceiling finishes: Floors:
Walls:
Decorative features Staircases: Mantles: Pantries: Cabinets:
Other:

27. SIGNIFICANCE. Association with person, event or period. Important example of style or type of architecture within area:

28. DOCUMENTATION

Sources of information: field survey

Photographs. MUST BE CLEAR B&W PRINTS. Polaroid and Color Prints are NOT acceptable.

Number: 7Jef15a,b Date taken: 24 May 1987 Photographer: Kim Jones

29. NAME OF PREPARER: Kim Jones

DATE: 29 June 1987

Survey Project No: Yes: x Project Name: WPA Survey, III

30. WPA appropriation: \$11,219

*NOTE. To continue any item, list by item number and title. Attach additional, full sheets if needed.

ADDITIONAL COMMENTS:

HISTORIC PRESERVATION SURVEY INVENTORY FORM

Figure "D"

1. PROPERTY NAME: Waurika City Park and Harmon Stadium

2. PROPERTY ADDRESS Street Address: W. Anderson
City: Waurika County: Jefferson
State: Oklahoma Zip Code: 73573 Region: 7

3. PROPERTY LOCATION Lot: Township:
Block or Section: park Range:

4. PROPERTY TYPE (Category) 5. PLACEMENT ON BLOCK or MAP
Building: Object:
Structure: x Site:

6. Identification uncertain: x

7. Unable to locate:

8. Warrant further study National Register: x

9. SITE SETTING AND FEATURES
Open Land: x Commercial area:
Residential: x Scattered Buildings:
Mixed use: Industrial:
Other:

10. HISTORIC USE
Archaeological: Fine Arts: Recreation: x
Agriculture: Government: Education:
Commercial: Industrial: Residential:
Community/Public: Military: Exploration/Settlement:
Other: Religious:

11. CONDITION OF RESOURCE Excellent: x Good: Fair: Poor:

12. ORIGINAL SITE Yes: x No: Date moved and from where:

13. ARCHITECT/BUILDER: Year Built: 11/35

14. ACCESSIBLE Yes: x No:

15. PRESENT USE
Agriculture: Industry: Residential: (type):
Commercial: Military: Community/Public: x
Education: Museum: Social/Fraternal:
Government: Religious: Other:

BUILDING CONSTRUCTION DESCRIPTION

16. NUMBER OF STORIES: Full: Partial: Below Ground:

17. FOUNDATION TYPE Stone: Brick: Concrete: x Other:

18. ROOFING MATERIAL Historic: Present:
Roof type Hipped: Shed: Flat: Gabled:
Other:

19. WALL CONSTRUCTION
Wood Frame: Siding, Historic: Present:
Masonry, bearing: x Type Brick: Stone: Type:
Other, describe: concrete

20. WINDOWS Historic, Wooden: Metal: Present:
Window type Hung: Single: Double: Triple:
Transoms Yes: No:
Casement: Sliding: Fixed: Pivotal:
Hopper: Other:
Special Windows and Configurations
Round: Arch: Bay: Other:
Glazing: Decorative aspects:

21. DOORS Material and type. Historic: Present: metal
Style: Wood: Metal: Single: Double: x
Other, specify:
Decorative features: arch over doors

22. LARGE EXTERIOR FEATURES

Tower: projecting. joined: other:
Entries: Pedimented: Porte Cochere: Other:
Porches: Entry: Full Width: Wrap-around: Other:
Stairs: Balconies: Dormers: Gables:
Verandas: Chimneys: placement/material:
Other:

23. DECORATIVE DETAILS AND/OR MOULDINGS ON EXTERIOR. Describe:

24. UNATTACHED, SMALL OUTBUILDINGS

Vehicle Storage; type:
Work: Storage sheds, matches primary building Yes: No:
Other:

25. DESCRIPTION OF ALTERATIONS OR ADDITIONS TO HISTORIC PROPERTY. Include dates, work done and effect. Continue on additional sheets if needed:
windows boarded

26. INTERIOR FIXTURES AND FINISHES. Built in and remaining.

Lighting fixtures: type:
Ceiling finishes: Floors:
Walls:
Decorative features Staircases: Mantles: Pantries: Cabinets:
Other:

27. SIGNIFICANCE. Association with person, event or period. Important example of style or type of architecture within area:

28. DOCUMENTATION

Sources of information: field survey; abstract office

Photographs. MUST BE CLEAR B&W PRINTS. Polaroid and Color Prints are NOT acceptable.

Number: 7Jef19a,b Date taken: 27 May 1987 Photographer: Kim Jones

29. NAME OF PREPARER: Kim Jones DATE: 29 June 1987

Survey Project No: Yes: x Project Name: WPA Survey, III

30. WPA appropriation: \$30,237

*NOTE. To continue any item, list by item number and title. Attach additional, full sheets if needed.

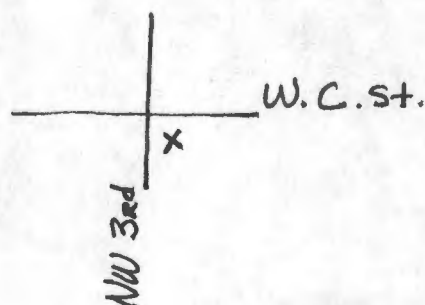
ADDITIONAL COMMENTS: The stadium may be FWA.

HISTORIC PRESERVATION SURVEY INVENTORY FORM

Figure "D"

1. PROPERTY NAME: Waurika Water Plant
2. PROPERTY ADDRESS Street Address: NW 3rd and W. C St.
City: Waurika County: Jefferson
State: Oklahoma Zip Code: 73573 Region: 7
3. PROPERTY LOCATION Lot: Township:
Block or Section: Range:
4. PROPERTY TYPE (Category) 5. PLACEMENT ON BLOCK or MAP
Building: x Object:
Structure: Site:

6. Identification uncertain:
7. Unable to locate:
8. Warrant further study National Register: x



9. SITE SETTING AND FEATURES
Open Land: Commercial area:
Residential: Scattered Buildings: x
Mixed use: Industrial: x
Other:
10. HISTORIC USE
Archaeological: Fine Arts: Recreation:
Agriculture: Government: Education:
Commercial: Industrial: x Residential:
Community/Public: Military: Exploration/Settlement:
Other: Religious:

11. CONDITION OF RESOURCE Excellent: x Good: Fair: Poor:
12. ORIGINAL SITE Yes: x No: Date moved and from where:
13. ARCHITECT/BUILDER: Year Built: 7/39

14. ACCESSIBLE Yes: x No:
15. PRESENT USE
Agriculture: Industry: x Residential: (type):
Commercial: Military: Community/Public:
Education: Museum: Social/Fraternal:
Government: Religious: Other:

BUILDING CONSTRUCTION DESCRIPTION

16. NUMBER OF STORIES: 1 Full: x Partial: Below Ground:
17. FOUNDATION TYPE Stone: Brick: x Concrete: Other:
18. ROOFING MATERIAL Historic: Present: concrete
Roof type Hipped: Shed: Flat: x Gabled:
Other:
19. WALL CONSTRUCTION
Wood Frame: Siding, Historic: Present:
Masonry, bearing: x Type Brick: x Stone: Type:
Other, describe:
20. WINDOWS Historic, Wooden: Metal: Present: wood
Window type Hung: x Single: Double: x Triple:
Transoms Yes: No: x
Casement: Sliding: Fixed: Pivotal:
Hopper: Other:
Special Windows and Configurations
Round: Arch: Bay: Other:
Glazing: Decorative aspects:
21. DOORS Material and type. Historic: Present: x
Style: glass panel Wood: x Metal: Single: x Double:
Other, specify:
Decorative features:

22. LARGE EXTERIOR FEATURE

Tower: projecting. joined: other:
Entries: Pedimented: Porte Cochere: Other:
Porches: Entry: Full Width: Wrap-around: Other:
Stairs: Balconies: Dormers: Gables:
Verandas: Chimneys: placement/material:
Other:

23. DECORATIVE DETAILS AND/OR MOULDINGS ON EXTERIOR. Describe:

24. UNATTACHED, SMALL OUTBUILDINGS

Vehicle Storage; type:
Work: Storage sheds, matches primary building Yes: No:
Other:

25. DESCRIPTION OF ALTERATIONS OR ADDITIONS TO HISTORIC PROPERTY. Include dates, work done and effect. Continue on additional sheets of needed:

26. INTERIOR FIXTURES AND FINISHES. Built in and remaining.

Lighting fixtures: type:
Ceiling finishes: Floors:
Walls:
Decorative features Staircases: Mantles: Pantries: Cabinets:
Other:

27. SIGNIFICANCE. Association with person, event or period. Important example of style or type of architecture within area:

28. DOCUMENTATION

Sources of information: field survey; abstract office

Photographs. MUST BE CLEAR B&W PRINTS. Polaroid and Color Prints are NOT acceptable.

Number: 7Jef20a,b Date taken: 27 May 1987 Photographer: Kim Jones

29. NAME OF PREPARER: Kim Jones DATE: 29 June 1987

Survey Project No: Yes: x Project Name: WPA Survey,III

30. WPA appropriation: \$95,037

*NOTE. To continue any item, list by item number and title. Attach additional, full sheets if needed.


ADDITIONAL COMMENTS:

HISTORIC PRESERVATION SURVEY INVENTORY FORM

Figure "D"

1. PROPERTY NAME: Waurika Agricultural Buildings
2. PROPERTY ADDRESS Street Address: Elm and E Street
City: Waurika County: Jefferson
State: Oklahoma Zip Code: 73573 Region: 7
3. PROPERTY LOCATION Lot: 1-2 Township:
Block or Section: 19 Range:
4. PROPERTY TYPE (Category) 5. PLACEMENT ON BLOCK or MAP
Building: x Object:
Structure: Site:

6. Identification uncertain:
7. Unable to locate:
8. Warrant further study National Register: x



9. SITE SETTING AND FEATURES
Open Land: Commercial area:
Residential: Scattered Buildings: x
Mixed use: x Industrial:
Other:
10. HISTORIC USE
Archaeological: Fine Arts: Recreation:
Agriculture: x Government: Education: x
Commercial: Industrial: Residential:
Community/Public: Military: Exploration/Settlement:
Other: Religious:

11. CONDITION OF RESOURCE Excellent: Good: Fair: x Poor:
12. ORIGINAL SITE Yes: x No: Date moved and from where:
13. ARCHITECT/BUILDER: Year Built: 12/35
14. ACCESSIBLE Yes: x No:
15. PRESENT USE
Agriculture: Industry: Residential: (type):
Commercial: Military: Community/Public:
Education: Museum: Social/Fraternal:
Government: Religious: Other:

BUILDING CONSTRUCTION DESCRIPTION

16. NUMBER OF STORIES: 1 Full: x Partial: Below Ground:
17. FOUNDATION TYPE Stone: Brick: Concrete: x Other:
18. ROOFING MATERIAL Historic: Present: composition
Roof type Hipped: x Shed: Flat: Gabled: x
Other:
19. WALL CONSTRUCTION
Wood Frame: Siding, Historic: Present:
Masonry, bearing: x Type Brick: x Stone: Type:
Other, describe:
20. WINDOWS Historic, Wooden: Metal: Present: metal
Window type Hung: x Single: Double: x Triple:
Transoms Yes: No: x
Casement: Sliding: Fixed: Pivotal:
Hopper: Other:
Special Windows and Configurations
Round: Arch: Bay: Other:
Glazing: Decorative aspects:
21. DOORS Material and type. Historic: Present: x
Style: Wood: x Metal: Single: x Double:
Other, specify:
Decorative features:

22. LARGE EXTERIOR FEATURE

Tower:	projecting.	joined:	other:
Entries:	Pedimented:	Porte Cochere:	Other:
Porches: x	Entry: x	Full Width:	Wrap-around: Other:
Stairs:	Balconies:	Dormers:	Gables:
Verandas:	Chimneys:	placement/material:	
Other:			

23. DECORATIVE DETAILS AND/OR MOULDINGS ON EXTERIOR. Describe:

24. UNATTACHED, SMALL OUTBUILDINGS

Vehicle Storage; type:
Work: Storage sheds, matches primary building Yes: No:
Other:

25. DESCRIPTION OF ALTERATIONS OR ADDITIONS TO HISTORIC PROPERTY. Include dates, work done and effect. Continue on additional sheets if needed:
windows boarded

26. INTERIOR FIXTURES AND FINISHES. Built in and remaining.

Lighting fixtures: type:
Ceiling finishes: Floors:
Walls:
Decorative features Staircases: Mantles: Pantries: Cabinets:
Other:

27. SIGNIFICANCE. Association with person, event or period. Important example of style or type of architecture within area:

28. DOCUMENTATION

Sources of information: field survey; abstract office

Photographs. MUST BE CLEAR B&W PRINTS. Polaroid and Color Prints are NOT acceptable.

Number: 7Jef21a,b Date taken: 27 May 1987 Photographer: Kim Jones

29. NAME OF PREPARER: Kim Jones

DATE: 29 June 1987

Survey Project No: Yes: x Project Name: WPA Survey, III

30. WPA appropriation: \$8,839

*NOTE. To continue any item, list by item number and title. Attach additional, full sheets if needed.

ADDITIONAL COMMENTS:

INVENTORY OF WPA RESOURCES NOT SUITABLE FOR NATIONAL REGISTER

JEFFERSON COUNTY

(Region 7)

	<u>Property Name</u>	<u>Location</u>	<u>Town</u>	<u>Photo Ref.</u>
1.	Public Building ✓	T3S, R7W, SE31	Addington	7JEF1a,b
2.	School Building ✓	1st and Anderson	Waurika	7JEF18a
3.	Mt. Home School Bldg. ✓	T4S, R4W, SE9	Ringling vic	7JEF28a
4.	Center Point School ✓	T5S, R4W, SW24	Ringling vic	7JEF30a
5.	Terral School and Com. Buildings ✓	T7S, R7W, SE13	Terral vic	7JEF34a

HISTORIC PRESERVATION SURVEY INVENTORY FORM

Figure "D"

1. PROPERTY NAME: Addington Public Building
2. PROPERTY ADDRESS Street Address:
City: Addington County: Jefferson
State: Oklahoma Zip Code: 73520 Region: 7
3. PROPERTY LOCATION Lot: Township: 3 South
Block or Section: SE 31 Range: 7 West
4. PROPERTY TYPE (Category) 5. PLACEMENT ON BLOCK or MAP
Building: x Object:
Structure: Site:
6. Identification uncertain:
7. Unable to locate:
8. Warrant further study National Register:
9. SITE SETTING AND FEATURES
Open Land: Commercial area:
Residential: Scattered Buildings: x
Mixed use: x Industrial:
Other:
10. HISTORIC USE
Archaeological: Fine Arts: Recreation:
Agriculture: Government: Education:
Commercial: Industrial: Residential:
Community/Public: x Military: Exploration/Settlement:
Other: Religious:
11. CONDITION OF RESOURCE Excellent: Good: Fair: Poor: x
12. ORIGINAL SITE Yes: x No: Date moved and from where:
13. ARCHITECT/BUILDER: Year Built: 12/35
14. ACCESSIBLE Yes: x No:
15. PRESENT USE
Agriculture: Industry: Residential: (type):
Commercial: Military: Community/Public:
Education: Museum: Social/Fraternal:
Government: Religious: Other:
- BUILDING CONSTRUCTION DESCRIPTION
16. NUMBER OF STORIES: 1 Full: x Partial: Below Ground:
17. FOUNDATION TYPE Stone: x Brick: Concrete: Other:
18. ROOFING MATERIAL Historic: Present: corr. metal
Roof type Hipped: Shed: Flat: Gabled: x
Other:
19. WALL CONSTRUCTION
Wood Frame: Siding, Historic: Present:
Masonry, bearing: x Type Brick: Stone: x Type: sandstone
Other, describe:
20. WINDOWS Historic, Wooden: Metal: Present:
Window type Hung: Single: Double: Triple:
Transoms Yes: No:
Casement: Sliding: Fixed: Pivotal:
Hopper: Other:
Special Windows and Configurations
Round: Arch: Bay: Other:
Glazing: Decorative aspects:
21. DOORS Material and type. Historic: Present:
Style: Wood: Metal: Single: Double:
Other, specify:
Decorative features:
- 

22. LARGE EXTERIOR FEATURE

Tower: projecting. joined: other:
Entries: Pedimented: Porte Cochere: Other:
Porches: x Entry: Full Width: x Wrap-around: Other:
Stairs: Balconies: Dormers: Gables:
Verandas: Chimneys: placement/material:
Other:

23. DECORATIVE DETAILS AND/OR MOULDINGS ON EXTERIOR. Describe:

24. UNATTACHED, SMALL OUTBUILDINGS

Vehicle Storage; type:
Work: Storage sheds, matches primary building Yes: No:
Other:

25. DESCRIPTION OF ALTERATIONS OR ADDITIONS TO HISTORIC PROPERTY. Include dates, work done and effect. Continue on additional sheets if needed: shed added on to rear; sheet metal roof replacement.

26. INTERIOR FIXTURES AND FINISHES. Built in and remaining.

Lighting fixtures: type:
Ceiling finishes: Floors:
Walls:
Decorative features Staircases: Mantles: Pantries: Cabinets:
Other:

27. SIGNIFICANCE. Association with person, event or period. Important example of style or type of architecture within area:

28. DOCUMENTATION

Sources of information: field survey

Photographs. MUST BE CLEAR B&W PRINTS. Polaroid and Color Prints are NOT acceptable.

Number: 7Jef1a,b Date taken: 25 May 1987 Photographer: Kim Jones

29. NAME OF PREPARER: Kim Jones DATE: 29 June 1987

Survey Project No: Yes: x Project Name: WPA Survey, III

30. WPA appropriation: \$4,830

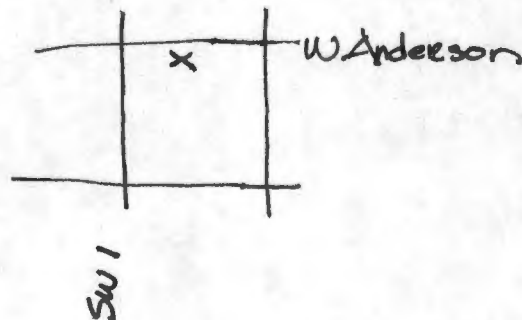
*NOTE. To continue any item, list by item number and title. Attach additional, full sheets if needed.

ADDITIONAL COMMENTS: Building is badly deteriorated and appears deserted.

HISTORIC PRESERVATION SURVEY INVENTORY FORM

Figure "D"

1. PROPERTY NAME: Waurika School, District # 23
2. PROPERTY ADDRESS Street Address: SW 1st. and W. Anderson
City: Waurika County: Jefferson
State: Oklahoma Zip Code: 73573 Region: 7
3. PROPERTY LOCATION Lot: Township:
Block or Section: school block Range:
4. PROPERTY TYPE (Category) 5. PLACEMENT ON BLOCK or MAP
Building: x Object:
Structure: Site:



6. Identification uncertain:
7. Unable to locate:
8. Warrant further study National Register:
9. SITE SETTING AND FEATURES
Open Land: Commercial area: x
Residential: Scattered Buildings: x
Mixed use: Industrial:
Other:
10. HISTORIC USE
Archaeological: Fine Arts: Recreation:
Agriculture: Government: Education: x
Commercial: Industrial: Residential:
Community/Public: Military: Exploration/Settlement:
Other: Religious:
11. CONDITION OF RESOURCE Excellent: Good: Fair: x Poor:
12. ORIGINAL SITE Yes: x No: Date moved and from where:
13. ARCHITECT/BUILDER: Year Built: 36-38
14. ACCESSIBLE Yes: x No:
15. PRESENT USE
Agriculture: Industry: Residential: (type):
Commercial: Military: Community/Public:
Education: Museum: Social/Fraternal:
Government: x Religious: Other:

BUILDING CONSTRUCTION DESCRIPTION

16. NUMBER OF STORIES: 1 Full: x Partial: Below Ground:
17. FOUNDATION TYPE Stone: Brick: Concrete: x Other:
18. ROOFING MATERIAL Historic: Present: composition
Roof type Hipped: Shed: Flat: x Gabled:
Other:
19. WALL CONSTRUCTION
Wood Frame: Siding, Historic: Present:
Masonry, bearing: x Type Brick: x Stone: Type:
Other, describe:
20. WINDOWS Historic, Wooden: Metal: Present: wood and metal
Window type Hung: x Single: Double: x Triple:
Transoms Yes: No: x
Casement: x Sliding: Fixed: Pivotal:
Hopper: Other:
Special Windows and Configurations
Round: Arch: Bay: Other:
Glazing: Decorative aspects:
21. DOORS Material and type. Historic: Present: x
Style: glass panel Wood: x Metal: x Single: x Double:
Other, specify:
Decorative features:

22. LARGE EXTERIOR FEATURE

Tower: projecting. joined: other:
Entries: Pedimented: Porte Cochere: Other:
Porches: x Entry: x Full Width: Wrap-around: Other:
Stairs: Balconies: Dormers: Gables:
Verandas: Chimneys: placement/material:
Other:

23. DECORATIVE DETAILS AND/OR MOULDINGS ON EXTERIOR. Describe:

24. UNATTACHED, SMALL OUTBUILDINGS

Vehicle Storage; type:
Work: Storage sheds, matches primary building Yes: No:
Other:

25. DESCRIPTION OF ALTERATIONS OR ADDITIONS TO HISTORIC PROPERTY. Include dates, work done and effect. Continue on additional sheets if needed:
addition

26. INTERIOR FIXTURES AND FINISHES. Built in and remaining.

Lighting fixtures: type:
Ceiling finishes: Floors:
Walls:
Decorative features Staircases: Mantles: Pantries: Cabinets:
Other:

27. SIGNIFICANCE. Association with person, event or period. Important example of style or type of architecture within area:

28. DOCUMENTATION

Sources of information: field survey

Photographs. MUST BE CLEAR B&W PRINTS. Polaroid and Color Prints are NOT acceptable.

Number: 7Jef18a Date taken: 27 May 1987 Photographer: Kim Jones

29. NAME OF PREPARER: Kim Jones DATE: 29 June 1987

Survey Project No: Yes: x Project Name: WPA Survey,III

30. WPA appropriation: \$103,633

*NOTE. To continue any item, list by item number and title. Attach additional, full sheets if needed.

ADDITIONAL COMMENTS:

HISTORIC PRESERVATION SURVEY INVENTORY FORM

Figure "D"

1. PROPERTY NAME: Mt. Home School, District #C 84
2. PROPERTY ADDRESS Street Address:
City: Ringling, vic. County: Jefferson
State: Oklahoma Zip Code: 73456 Region: 7
3. PROPERTY LOCATION Lot: Township: 4 South
Block or Section: SE 9 Range: 4 West
4. PROPERTY TYPE (Category) 5. PLACEMENT ON BLOCK or MAP
Building: x Object:
Structure: Site:
6. Identification uncertain:
7. Unable to locate:
8. Warrant further study National Register:
9. SITE SETTING AND FEATURES
Open Land: x Commercial area:
Residential: Scattered Buildings:
Mixed use: Industrial:
Other:
10. HISTORIC USE
Archaeological: Fine Arts: Recreation:
Agriculture: Government: Education: x
Commercial: Industrial: Residential:
Community/Public: Military: Exploration/Settlement:
Other: Religious:
11. CONDITION OF RESOURCE Excellent: Good: Fair: Poor: x
12. ORIGINAL SITE Yes: x No: Date moved and from where:
13. ARCHITECT/BUILDER: Year Built: 11/37
14. ACCESSIBLE Yes: x No:
15. PRESENT USE
Agriculture: Industry: Residential: (type):
Commercial: Military: Community/Public:
Education: Museum: Social/Fraternal:
Government: Religious: Other: ruins
- BUILDING CONSTRUCTION DESCRIPTION
16. NUMBER OF STORIES: Full: Partial: Below Ground:
17. FOUNDATION TYPE Stone: Brick: Concrete: Other:
18. ROOFING MATERIAL Historic: Present:
Roof type Hipped: Shed: Flat: Gabled:
Other:
19. WALL CONSTRUCTION
Wood Frame: Siding, Historic: Present:
Masonry, bearing: Type Brick: Stone: Type:
Other, describe:
20. WINDOWS Historic, Wooden: Metal: Present:
Window type Hung: Single: Double: Triple:
Transoms Yes: No:
Casement: Sliding: Fixed: Pivotal:
Hopper: Other:
Special Windows and Configurations
Round: Arch: Bay: Other:
Glazing: Decorative aspects:
21. DOORS Material and type. Historic: Present:
Style: Wood: Metal: Single: Double:
Other, specify:
Decorative features:
- 

22. LARGE EXTERIOR FEATURE

Tower: projecting. joined: other:
Entries: Pedimented: Porte Cochere: Other:
Porches: Entry: Full Width: Wrap-around: Other:
Stairs: Balconies: Dormers: Gables:
Verandas: Chimneys: placement/material:
Other:

23. DECORATIVE DETAILS AND/OR MOULDINGS ON EXTERIOR. Describe:

24. UNATTACHED, SMALL OUTBUILDINGS

Vehicle Storage; type:
Work: Storage sheds, matches primary building Yes: No:
Other:

25. DESCRIPTION OF ALTERATIONS OR ADDITIONS TO HISTORIC PROPERTY. Include dates, work done and effect. Continue on additional sheets of needed:

26. INTERIOR FIXTURES AND FINISHES. Built in and remaining.

Lighting fixtures: type:
Ceiling finishes: Floors:
Walls:
Decorative features Staircases: Mantles: Pantries: Cabinets:
Other:

27. SIGNIFICANCE. Association with person, event or period. Important example of style or type of architecture within area:

28. DOCUMENTATION

Sources of information: field survey

Photographs. MUST BE CLEAR B&W PRINTS. Polaroid and Color Prints are NOT acceptable.

Number: 7Jef28a Date taken: 24 May 1987 Photographer: Kim Jones

29. NAME OF PREPARER: Kim Jones DATE: 29 June 1987

Survey Project No: Yes: x Project Name: WPA Survey, III

30. WPA appropriation: \$40,000

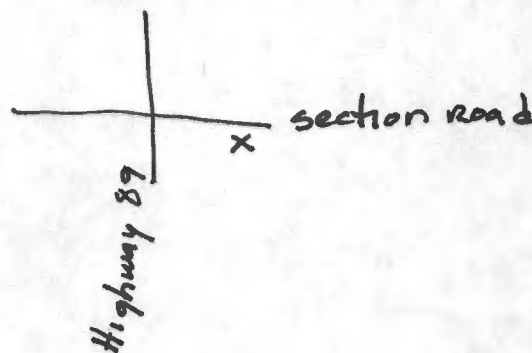
*NOTE. To continue any item, list by item number and title. Attach additional, full sheets if needed.

ADDITIONAL COMMENTS:

HISTORIC PRESERVATION SURVEY INVENTORY FORM

Figure "D"

1. PROPERTY NAME: Center Point School
2. PROPERTY ADDRESS Street Address:
City: Ringling, vic. County: Jefferson
State: Oklahoma Zip Code: 73456 Region: 7
3. PROPERTY LOCATION Lot: Township: 5 South
Block or Section: SW 24 Range: 4 West
4. PROPERTY TYPE (Category) 5. PLACEMENT ON BLOCK or MAP
Building: x Object:
Structure: Site:
6. Identification uncertain:
7. Unable to locate:
8. Warrant further study National Register:
9. SITE SETTING AND FEATURES
Open Land: x Commercial area:
Residential: Scattered Buildings:
Mixed use: Industrial:
Other:
10. HISTORIC USE
Archaeological: Fine Arts: Recreation:
Agriculture: Government: Education: x
Commercial: Industrial: Residential:
Community/Public: Military: Exploration/Settlement:
Other: Religious:
11. CONDITION OF RESOURCE Excellent: Good: Fair: Poor: x
12. ORIGINAL SITE Yes: x No: Date moved and from where:
13. ARCHITECT/BUILDER: Year Built: 7/37
14. ACCESSIBLE Yes: x No:
15. PRESENT USE
Agriculture: Industry: Residential: (type):
Commercial: Military: Community/Public:
Education: Museum: Social/Fraternal:
Government: Religious: Other: ruins
- BUILDING CONSTRUCTION DESCRIPTION
16. NUMBER OF STORIES: Full: Partial: Below Ground:
17. FOUNDATION TYPE Stone: Brick: Concrete: Other:
18. ROOFING MATERIAL Historic: Present:
Roof type Hipped: Shed: Flat: Gabled:
Other:
19. WALL CONSTRUCTION
Wood Frame: Siding, Historic: Present:
Masonry, bearing: Type Brick: Stone: Type:
Other, describe:
20. WINDOWS Historic, Wooden: Metal: Present:
Window type Hung: Single: Double: Triple:
Transoms Yes: No:
Casement: Sliding: Fixed: Pivotal:
Hopper: Other:
Special Windows and Configurations
Round: Arch: Bay: Other:
Glazing: Decorative aspects:
21. DOORS Material and type. Historic: Present:
Style: Wood: Metal: Single: Double:
Other, specify:
Decorative features:



22. LARGE EXTERIOR FEATURE

Tower: projecting joined: other:
Entries: Pedimented: Porte Cochere: Other:
Porches: Entry: Full Width: Wrap-around: Other:
Stairs: Balconies: Dormers: Gables:
Verandas: Chimneys: placement/material:
Other:

23. DECORATIVE DETAILS AND/OR MOULDINGS ON EXTERIOR. Describe:

24. UNATTACHED, SMALL OUTBUILDINGS

Vehicle Storage; type:
Work: Storage sheds, matches primary building Yes: No:
Other:

25. DESCRIPTION OF ALTERATIONS OR ADDITIONS TO HISTORIC PROPERTY. Include dates, work done and effect. Continue on additional sheets if needed:

26. INTERIOR FIXTURES AND FINISHES. Built in and remaining.

Lighting fixtures: type:
Ceiling finishes: Floors:
Walls:
Decorative features Staircases: Mantles: Pantries: Cabinets:
Other:

27. SIGNIFICANCE. Association with person, event or period. Important example of style or type of architecture within area:

28. DOCUMENTATION

Sources of information: field survey

Photographs. MUST BE CLEAR B&W PRINTS. Polaroid and Color Prints are NOT acceptable.

Number: 7Jef30a Date taken: 24 May 1987 Photographer: Kim Jones

29. NAME OF PREPARER: Kim Jones DATE: 29 June 1987

Survey Project No: Yes: x Project Name: WPA Survey, III

30. WPA appropriation: \$7,348


*NOTE. To continue any item, list by item number and title. Attach additional, full sheets if needed.

ADDITIONAL COMMENTS:

HISTORIC PRESERVATION SURVEY INVENTORY FORM

Figure "D"

1. PROPERTY NAME: Terral School and Community Buildings, District #53
2. PROPERTY ADDRESS Street Address:
City: Terral, vic. County: Jefferson
State: Oklahoma Zip Code: 73561 Region: 7
3. PROPERTY LOCATION Lot: Township: 7 South
Block or Section: SE 13 Range: 7 West
4. PROPERTY TYPE (Category) 5. PLACEMENT ON BLOCK or MAP
Building: x Object:
Structure: Site:
6. Identification uncertain:
7. Unable to locate:
8. Warrant further study National Register:
9. SITE SETTING AND FEATURES
Open Land: x Commercial area:
Residential: Scattered Buildings:
Mixed use: Industrial:
Other:
10. HISTORIC USE
Archaeological: Fine Arts: Recreation:
Agriculture: Government: Education: x
Commercial: Industrial: Residential:
Community/Public: x Military: Exploration/Settlement:
Other: Religious:
11. CONDITION OF RESOURCE Excellent: Good: Fair: Poor: x
12. ORIGINAL SITE Yes: x No: Date moved and from where:
13. ARCHITECT/BUILDER: Year Built: 10/36
14. ACCESSIBLE Yes: x No:
15. PRESENT USE
Agriculture: Industry: Residential: (type):
Commercial: Military: Community/Public:
Education: Museum: Social/Fraternal:
Government: Religious: Other: ruins
- BUILDING CONSTRUCTION DESCRIPTION
16. NUMBER OF STORIES: Full: Partial: Below Ground:
17. FOUNDATION TYPE Stone: Brick: Concrete: Other:
18. ROOFING MATERIAL Historic: Present:
Roof type Hipped: Shed: Flat: Gabled:
Other:
19. WALL CONSTRUCTION
Wood Frame: Siding, Historic: Present:
Masonry, bearing: Type Brick: Stone: Type:
Other, describe:
20. WINDOWS Historic, Wooden: Metal: Present:
Window type Hung: Single: Double: Triple:
Transoms Yes: No:
Casement: Sliding: Fixed: Pivotal:
Hopper: Other:
Special Windows and Configurations
Round: Arch: Bay: Other:
Glazing: Decorative aspects:
21. DOORS Material and type. Historic: Present:
Style: Wood: Metal: Single: Double:
Other, specify:
Decorative features:



22. LARGE EXTERIOR FEATURE

Tower: projecting. joined: other:
Entries: Pedimented: Porte Cochere: Other:
Porches: Entry: Full Width: Wrap-around: Other:
Stairs: Balconies: Dormers: Gables:
Verandas: Chimneys: placement/material:
Other:

23. DECORATIVE DETAILS AND/OR MOULDINGS ON EXTERIOR. Describe:

24. UNATTACHED, SMALL OUTBUILDINGS

Vehicle Storage; type:
Work: Storage sheds, matches primary building Yes: No:
Other:

25. DESCRIPTION OF ALTERATIONS OR ADDITIONS TO HISTORIC PROPERTY. Include dates, work done and effect. Continue on additional sheets if needed:

26. INTERIOR FIXTURES AND FINISHES. Built in and remaining.

Lighting fixtures: type:
Ceiling finishes: Floors:
Walls:
Decorative features Staircases: Mantles: Pantries: Cabinets:
Other:

27. SIGNIFICANCE. Association with person, event or period. Important example of style or type of architecture within area:

28. DOCUMENTATION

Sources of information: field survey

Photographs. MUST BE CLEAR B&W PRINTS. Polaroid and Color Prints are NOT acceptable.

Number: 7Jef34a Date taken: 24 May 1987 Photographer: Kim Jones

29. NAME OF PREPARER: Kim Jones

DATE: 29 June 1987

Survey Project No: Yes: x Project Name: WPA Survey, III

30. WPA appropriation: \$17,834

*NOTE. To continue any item, list by item number and title. Attach additional, full sheets if needed.

ADDITIONAL COMMENTS: