

Intensive Level

Historic/Architectural

Survey

of the

Red Fork Area,
Tulsa, Oklahoma

Prepared by

Kent A. Schell
Historic Preservation Planner

for

Tulsa Preservation Commission
111 S. Greenwood Avenue
Tulsa, Oklahoma

September 1, 2002

Tables

Table 1: Contributing, Non-Contributing, Individually Eligible, and Recommended for Further Study	6
Table 2: Building Classification by Historic Use.....	7
Table 3: Building Classification By Current Use	8
Table 4: Building Classification by Style	9
Table 5: Approximate Dates of Construction by Age Groups	10

Attachments

Attachment 1: Map Showing Original Survey Area.....	81
Attachment 2: Sample Survey Form Used	82

ABSTRACT OF REPORT

This report for the "Intensive Level Survey of the Red Fork Area" contains 20 sections as listed below.

1. Abstract of Report
2. Introduction
3. Research Design
4. Project Objectives
5. Areas Surveyed
6. Methodology
7. Results
8. Kinds of Historic Properties Present in Surveyed Area
9. Specific Properties Identified and Techniques of Information Collection
10. Individual Properties and Historic Districts that meet the National Register Criteria for Eligibility and the Justification for that Evaluation
11. Areas Examined that Do Not Meet the Eligibility Criteria and the Justification
12. Identification of the Properties and the Potential Districts that will Require Additional Research in Order to Assess National Register Eligibility
14. Appropriate Historical Themes Expressed in the Survey Area
15. Historic Context
16. Chronological limits of the Study Area
17. Appropriate Historical Themes Expressed in the Survey Area
18. Annotated Bibliography
19. Summary
20. Acknowledgement of Support

INTRODUCTION

In accordance with the Oklahoma State Historic Preservation Office Comprehensive Historic Context Development, an "Intensive Level Survey of the Red Fork Area" was conducted by the City of Tulsa. The project was carried out under the Certified Local Government Program, designed to promote a partnership between the State Historic Preservation Office and local government. This project recorded and photographed all individual properties in the survey area at a minimum level of documentation, regardless of their age. Minimum recording included completion of the Historic Preservation Resource Identification Form and two (2) elevation photographs of the property. The project was designed to provide a cost-effective approach for increasing the number of properties inventoried within the State of Oklahoma and to enable the City of Tulsa to make better decisions concerning actions which affect historic resources.

RESEARCH DESIGN

An area chosen by the City of Tulsa in conjunction with the Tulsa Preservation Commission and the State Historic Preservation Office was surveyed at an intensive level. The area had been previously identified in Tulsa's 1980, 1992 and 1997 Historic Preservation Plans as potentially eligible for the National Register of Historic Places. The survey area is specifically identified in the Map labeled Attachment 1 to this report.

The Sue Bland Oil Well Site and one house (1901) remain from the period before Red Fork was first platted in 1902. The period of significance for the area begins at 1901 with the Sue Bland Oil Well strike and concludes in 1952, the last year any given property in the district may currently qualify for inclusion in the National Register under the 50 year age requirement. There were no buildings found in the survey area that warranted special exception to the 50 year age requirement.

PROJECT OBJECTIVES

The objectives of the project were as follows:

1. To identify, record, photograph, evaluate and substantiate through intensive level survey those individual properties and potential district(s) in the survey area that meet the eligibility criteria for listing in the National Register of Historic Places.
2. To identify those portions of the survey area that do not warrant further study because of failure to meet age and/or physical integrity requirements.
3. To identify and annotate reference materials available for completing a National Register nomination(s) for properties and district(s) located within the survey area.

AREA SURVEYED

The area surveyed, which is identified on the map labeled Attachment 1, encompasses approximately 104 city blocks located approximately 3 miles southwest of downtown Tulsa, Oklahoma. The survey area includes several additions. The first addition in the survey area was Red Fork platted in 1902. Additions that followed include Clinton in 1910, Sapulpa & Interurban Railway in 1910, Clinton Heights in 1917, Park in 1920, Clinton Homesites in 1923, Serarcy Resub in 1927, and Foydell in 1928. By the late 1940s, initial residential development in the survey was nearly complete.

The survey boundary is more particularly defined by Union Avenue on the east; West 43th Street on the south; South 33rd West Avenue on the west; and one block north of West 36th Place on the north.

METHODOLOGY

All buildings and structures within the survey area were surveyed at an intensive level. The survey was conducted in accordance with the Secretary of the Interior's "Standards and Guidelines for Archeology and Historic Preservation." In addition, the survey and accompanying report were compiled in accordance with the Architectural/Historic Resource Survey guidelines established by the Oklahoma State Historic Preservation Office and related guidelines set by the City of Tulsa's Certified Local Government staff.

As part of the survey effort, all buildings were visited for the purpose of collecting information and assessment of their architectural integrity. The information collected was recorded on survey forms designed in accordance with the standard Historic Preservation Resource Identification form found in the State Historic Preservation Office Guide entitled "Architectural/ Historic Resource Survey: A Field Guide." These forms were computer generated from the survey data base stored in an Access format. A copy of the survey form can be found in Attachment 2 to this report. The dates of construction for the buildings in the survey area were confirmed by the use of Sanborn Maps, Polk Directories, and Tulsa County land records. Supplemental information was also collected from local newspapers and other sources.

RESULTS

There were 690 buildings (including 1 park recreation center), 1 cemetery, and 1 oil well site surveyed. The survey revealed no historic district. The Red Fork Survey Area is characterized by single-family residences. Focal points of the area include the Sue Bland Oil Well site, schools (Pleasant Porter, Park Elementary, Clinton Middle School, and Webster High School), a park (Reed Park) and the Crystal City commercial shopping center.

There are 690 buildings located within this area. Table 1 presents the number of buildings by contributing status found within the survey area. The survey found that 49.3% of the buildings within the Red Fork Survey Area are contributing. Non-contributing buildings in the area are considered to be so due to significant alterations to their original appearance or inadequate age. One building (Webster High School) within the survey boundaries was found to be an individually eligible building.

TABLE 1
Contributing, Non-Contributing, Individually Significant
Buildings in the Survey Area

	Red Fork Survey Area
Contributing	339
Non-contributing	350
Individually Significant	1
Recommended for further study	0
Total	690

KINDS OF HISTORIC PROPERTIES PRESENT IN SURVEY AREA

Tables 2 and 3 present analyses of the types of historic and current uses of buildings found in the survey area. The most significant numbers are found in the single family dwelling category. There were also a fair number of commercial structures, 4 schools, 4 churches, 1 recreation center, 1 cemetery, and 1 oil well site. The area historically was a strong working class area with few vacancies.

TABLE 2
Classification by Historic Use

Type of Use	Red Fork Survey Area
Single Dwelling	630
Multiple Dwelling	1
Business	44
Restaurant	1
Financial Institution	1
Meeting Hall	2
Fire Station	2
School	4
Church	4
Recreation	1
Cemetery	1
Oil Field	1
Total	692

Current use varies only slightly from the historical use of buildings in the survey area. Two single dwellings and one fire station have been converted to business use.

Table 3
Classification by Current Use

Type of Use	Red Fork Survey Area
Single Dwelling	628
Multiple Dwelling	1
Business	47
Restaurant	1
Financial Institution	1
Meeting Hall	2
Fire Station	1
School	4
Church	4
Recreation	1
Cemetery	1
Oil Field	1
Total	692

Table 4 presents an analysis of the architectural styles of buildings found in the survey area. Predominate styles include Modern Movement and Bungalow Craftsman. There were also a fair number of National Folk, Tudor Revival and Commercial Style buildings in the area.

TABLE 4
Style Classification
(Buildings only)

Style	Red Fork Survey Area
Bungalow/Craftsman	248
Colonial Revival	9
Commercial Style	55
Folk Victorian	2
French Eclectic	0
Italian Revival	0
Mission/Spanish Colonial Revival	1
Modern Movement	262
National Folk	63
Neoclassical	0
Prairie School	1
Romanesque	1
Shotgun	1
Spanish Eclectic	0
Tudor Revival	34
Mixed	1
Other	10
No Distinctive Style	2
Total	690

The Polk directories and the Tulsa Land Records were helpful for obtaining approximate dates of construction. Table 5 presents an analysis of buildings in the survey area by age. The Red Fork area is a significant example of a residential area developed primarily between 1916 and 1950 during Tulsa's oil boom years.

TABLE 5
Approximate Dates of Construction by Age Groups
(Buildings only)

Age Group	Red Fork Survey Area
1901-1905	9
1906-1910	19
1911-1915	14
1916-1920	62
1921-1925	63
1926-1930	134
1931-1935	52
1936-1940	99
1941-1945	39
1946-1950	96
1951-1952	14
after 1952	89
Total	690

SPECIFIC PROPERTIES IDENTIFIED AND TECHNIQUES OF INFORMATION COLLECTION

Information on the following buildings was gathered through the use of several sources. Primary sources included the Tulsa Polk Directories, Sanborn Fire Insurance maps, and Tulsa County Land Records. Information was also obtained from sources available at the Tulsa Urban Development Department. A few of the buildings had stone insets with inscriptions and dates.

The Tulsa County Land Record System has records of plats and deeds on file for the ownership of land in this area. There were also a few buildings that were built as later infill inside the survey area. These buildings were either built after the demolition of an older house, or the buildings were placed on new lots created by the further subdivision of existing lots. All properties within the survey area appear in the following list in address order with their resource type and description of significance.

4016 SOUTH 23RD WEST AVENUE, B-BUILDING
THE PROPERTY CONTRIBUTES TO THE RED FORK SURVEY AREA

4110 SOUTH 24TH WEST AVENUE, B-BUILDING
THE PROPERTY CONTRIBUTES TO THE RED FORK SURVEY AREA

4111/4113 SOUTH 24TH WEST AVENUE, B-BUILDING
THE PROPERTY CONTRIBUTES TO THE RED FORK SURVEY AREA

4114 SOUTH 24TH WEST AVENUE, B-BUILDING
THE PROPERTY DOES NOT CONTRIBUTE TO THE RED FORK SURVEY AREA
DUE TO ALTERATION

4117 SOUTH 24TH WEST AVENUE, B-BUILDING
THE PROPERTY CONTRIBUTES TO THE RED FORK SURVEY AREA

4118 SOUTH 24TH WEST AVENUE, B-BUILDING
THE PROPERTY DOES NOT CONTRIBUTE TO THE RED FORK SURVEY AREA
DUE TO ALTERATION

4121 SOUTH 24TH WEST AVENUE, B-BUILDING
THE PROPERTY CONTRIBUTES TO THE RED FORK SURVEY AREA

4124 SOUTH 24TH WEST AVENUE, B-BUILDING
THE PROPERTY CONTRIBUTES TO THE RED FORK SURVEY AREA

4125 SOUTH 24TH WEST AVENUE, B-BUILDING
THE PROPERTY DOES NOT CONTRIBUTE TO THE RED FORK SURVEY AREA
DUE TO ALTERATION

4128 SOUTH 24TH WEST AVENUE, B-BUILDING
THE PROPERTY DOES NOT CONTRIBUTE TO THE RED FORK SURVEY AREA
DUE TO ALTERATION

4129 SOUTH 24TH WEST AVENUE, B-BUILDING
THE PROPERTY DOES NOT CONTRIBUTE TO THE RED FORK SURVEY AREA
DUE TO ALTERATION

4130 SOUTH 24TH WEST AVENUE, B-BUILDING
THE PROPERTY CONTRIBUTES TO THE RED FORK SURVEY AREA

4133 SOUTH 24TH WEST AVENUE, B-BUILDING
THE PROPERTY DOES NOT CONTRIBUTE TO THE RED FORK SURVEY AREA
DUE TO ALTERATION

4134 SOUTH 24TH WEST AVENUE, B-BUILDING
THE PROPERTY DOES NOT CONTRIBUTE TO THE RED FORK SURVEY AREA
DUE TO ALTERATION

4137 SOUTH 24TH WEST AVENUE, B-BUILDING
THE PROPERTY DOES NOT CONTRIBUTE TO THE RED FORK SURVEY AREA
DUE TO AGE

4138 SOUTH 24TH WEST AVENUE, B-BUILDING
THE PROPERTY DOES NOT CONTRIBUTE TO THE RED FORK SURVEY AREA
DUE TO ALTERATION

4141 SOUTH 24TH WEST AVENUE, B-BUILDING
THE PROPERTY DOES NOT CONTRIBUTE TO THE RED FORK SURVEY AREA
DUE TO ALTERATION

4143 SOUTH 24TH WEST AVENUE, B-BUILDING
THE PROPERTY DOES NOT CONTRIBUTE TO THE RED FORK SURVEY AREA
DUE TO ALTERATION

4144 SOUTH 24TH WEST AVENUE, B-BUILDING
THE PROPERTY CONTRIBUTES TO THE RED FORK SURVEY AREA

4146 SOUTH 24TH WEST AVENUE, B-BUILDING
THE PROPERTY CONTRIBUTES TO THE RED FORK SURVEY AREA

4151 SOUTH 24TH WEST AVENUE, B-BUILDING
THE PROPERTY CONTRIBUTES TO THE RED FORK SURVEY AREA

4203 SOUTH 24TH WEST AVENUE, B-BUILDING
THE PROPERTY CONTRIBUTES TO THE RED FORK SURVEY AREA

4204 SOUTH 24TH WEST AVENUE, B-BUILDING
THE PROPERTY CONTRIBUTES TO THE RED FORK SURVEY AREA

4208 SOUTH 24TH WEST AVENUE, B-BUILDING
THE PROPERTY CONTRIBUTES TO THE RED FORK SURVEY AREA

4212 SOUTH 24TH WEST AVENUE, B-BUILDING
THE PROPERTY CONTRIBUTES TO THE RED FORK SURVEY AREA

4214 SOUTH 24TH WEST AVENUE, B-BUILDING
THE PROPERTY CONTRIBUTES TO THE RED FORK SURVEY AREA

4219 SOUTH 24TH WEST AVENUE, B-BUILDING
THE PROPERTY DOES NOT CONTRIBUTE TO THE RED FORK SURVEY AREA
DUE TO ALTERATION

4220 SOUTH 24TH WEST AVENUE, B-BUILDING
THE PROPERTY CONTRIBUTES TO THE RED FORK SURVEY AREA

4224 SOUTH 24TH WEST AVENUE, B-BUILDING
THE PROPERTY DOES NOT CONTRIBUTE TO THE RED FORK SURVEY AREA
DUE TO ALTERATION

4227 SOUTH 24TH WEST AVENUE, B-BUILDING
THE PROPERTY DOES NOT CONTRIBUTE TO THE RED FORK SURVEY AREA
DUE TO ALTERATION

4230 SOUTH 24TH WEST AVENUE, B-BUILDING
THE PROPERTY CONTRIBUTES TO THE RED FORK SURVEY AREA

4231 SOUTH 24TH WEST AVENUE, B-BUILDING
THE PROPERTY DOES NOT CONTRIBUTE TO THE RED FORK SURVEY AREA
DUE TO ALTERATION

4232 SOUTH 24TH WEST AVENUE, B-BUILDING
THE PROPERTY DOES NOT CONTRIBUTE TO THE RED FORK SURVEY AREA
DUE TO ALTERATION

4235 SOUTH 24TH WEST AVENUE, B-BUILDING
THE PROPERTY DOES NOT CONTRIBUTE TO THE RED FORK SURVEY AREA
DUE TO ALTERATION

4236 SOUTH 24TH WEST AVENUE, B-BUILDING
THE PROPERTY DOES NOT CONTRIBUTE TO THE RED FORK SURVEY AREA
DUE TO ALTERATION

4238 SOUTH 24TH WEST AVENUE, B-BUILDING
THE PROPERTY DOES NOT CONTRIBUTE TO THE RED FORK SURVEY AREA
DUE TO ALTERATION

4239 SOUTH 24TH WEST AVENUE, B-BUILDING
THE PROPERTY CONTRIBUTES TO THE RED FORK SURVEY AREA

4242 SOUTH 24TH WEST AVENUE, B-BUILDING
THE PROPERTY CONTRIBUTES TO THE RED FORK SURVEY AREA

4248 SOUTH 24TH WEST AVENUE, B-BUILDING
THE PROPERTY DOES NOT CONTRIBUTE TO THE RED FORK SURVEY AREA
DUE TO AGE

4252 SOUTH 24TH WEST AVENUE, B-BUILDING
THE PROPERTY CONTRIBUTES TO THE RED FORK SURVEY AREA

3754 SOUTH 25TH WEST AVENUE, B-BUILDING
THE PROPERTY DOES NOT CONTRIBUTE TO THE RED FORK SURVEY AREA
DUE TO AGE

4110 SOUTH 25TH WEST AVENUE, B-BUILDING
THE PROPERTY DOES NOT CONTRIBUTE TO THE RED FORK SURVEY AREA
DUE TO AGE

4113 SOUTH 25TH WEST AVENUE, B-BUILDING
THE PROPERTY DOES NOT CONTRIBUTE TO THE RED FORK SURVEY AREA
DUE TO ALTERATION

4119 SOUTH 25TH WEST AVENUE, B-BUILDING
THE PROPERTY CONTRIBUTES TO THE RED FORK SURVEY AREA

4121 SOUTH 25TH WEST AVENUE, B-BUILDING
THE PROPERTY DOES NOT CONTRIBUTE TO THE RED FORK SURVEY AREA
DUE TO ALTERATION

4122 SOUTH 25TH WEST AVENUE, B-BUILDING
THE PROPERTY DOES NOT CONTRIBUTE TO THE RED FORK SURVEY AREA
DUE TO AGE

4125 SOUTH 25TH WEST AVENUE, B-BUILDING
THE PROPERTY DOES NOT CONTRIBUTE TO THE RED FORK SURVEY AREA
DUE TO ALTERATION

4129 SOUTH 25TH WEST AVENUE, B-BUILDING
THE PROPERTY DOES NOT CONTRIBUTE TO THE RED FORK SURVEY AREA
DUE TO ALTERATION

4130 SOUTH 25TH WEST AVENUE, B-BUILDING
THE PROPERTY DOES NOT CONTRIBUTE TO THE RED FORK SURVEY AREA
DUE TO ALTERATION

4133 SOUTH 25TH WEST AVENUE, B-BUILDING
THE PROPERTY DOES NOT CONTRIBUTE TO THE RED FORK SURVEY AREA
DUE TO ALTERATION

4137 SOUTH 25TH WEST AVENUE, B-BUILDING
THE PROPERTY CONTRIBUTES TO THE RED FORK SURVEY AREA

4141 SOUTH 25TH WEST AVENUE, B-BUILDING
THE PROPERTY CONTRIBUTES TO THE RED FORK SURVEY AREA

4145 SOUTH 25TH WEST AVENUE, B-BUILDING
THE PROPERTY CONTRIBUTES TO THE RED FORK SURVEY AREA

4148 SOUTH 25TH WEST AVENUE, B-BUILDING
THE PROPERTY DOES NOT CONTRIBUTE TO THE RED FORK SURVEY AREA
DUE TO AGE

4201 SOUTH 25TH WEST AVENUE, B-BUILDING
THE PROPERTY DOES NOT CONTRIBUTE TO THE RED FORK SURVEY AREA
DUE TO ALTERATION

4204 SOUTH 25TH WEST AVENUE, B-BUILDING
THE PROPERTY CONTRIBUTES TO THE RED FORK SURVEY AREA

4207 SOUTH 25TH WEST AVENUE, B-BUILDING
THE PROPERTY DOES NOT CONTRIBUTE TO THE RED FORK SURVEY AREA
DUE TO ALTERATION

4211 SOUTH 25TH WEST AVENUE, B-BUILDING
THE PROPERTY CONTRIBUTES TO THE RED FORK SURVEY AREA

4212 SOUTH 25TH WEST AVENUE, B-BUILDING
THE PROPERTY CONTRIBUTES TO THE RED FORK SURVEY AREA

4214 SOUTH 25TH WEST AVENUE, B-BUILDING
THE PROPERTY CONTRIBUTES TO THE RED FORK SURVEY AREA

4215 SOUTH 25TH WEST AVENUE, B-BUILDING
THE PROPERTY CONTRIBUTES TO THE RED FORK SURVEY AREA

4216 SOUTH 25TH WEST AVENUE, B-BUILDING
THE PROPERTY DOES NOT CONTRIBUTE TO THE RED FORK SURVEY AREA
DUE TO ALTERATION

4219 SOUTH 25TH WEST AVENUE, B-BUILDING
THE PROPERTY DOES NOT CONTRIBUTE TO THE RED FORK SURVEY AREA
DUE TO ALTERATION

4223 SOUTH 25TH WEST AVENUE, B-BUILDING
THE PROPERTY DOES NOT CONTRIBUTE TO THE RED FORK SURVEY AREA
DUE TO AGE

4224 SOUTH 25TH WEST AVENUE, B-BUILDING
THE PROPERTY CONTRIBUTES TO THE RED FORK SURVEY AREA

4227 SOUTH 25TH WEST AVENUE, B-BUILDING
THE PROPERTY DOES NOT CONTRIBUTE TO THE RED FORK SURVEY AREA
DUE TO AGE

4231 SOUTH 25TH WEST AVENUE, B-BUILDING
THE PROPERTY DOES NOT CONTRIBUTE TO THE RED FORK SURVEY AREA
DUE TO AGE

4232 SOUTH 25TH WEST AVENUE, B-BUILDING THE PROPERTY
CONTRIBUTES TO THE RED FORK SURVEY AREA

4235 SOUTH 25TH WEST AVENUE, B-BUILDING
THE PROPERTY DOES NOT CONTRIBUTE TO THE RED FORK SURVEY AREA
DUE TO AGE

4236 SOUTH 25TH WEST AVENUE, B-BUILDING
THE PROPERTY DOES NOT CONTRIBUTE TO THE RED FORK SURVEY AREA
DUE TO ALTERATION

4239 SOUTH 25TH WEST AVENUE, B-BUILDING
THE PROPERTY DOES NOT CONTRIBUTE TO THE RED FORK SURVEY AREA
DUE TO AGE

4244 SOUTH 25TH WEST AVENUE, B-BUILDING
THE PROPERTY DOES NOT CONTRIBUTE TO THE RED FORK SURVEY AREA
DUE TO ALTERATION

4248 SOUTH 25TH WEST AVENUE, B-BUILDING
THE PROPERTY CONTRIBUTES TO THE RED FORK SURVEY AREA

3601 SOUTH 26TH WEST AVENUE, B-BUILDING
THE PROPERTY DOES NOT CONTRIBUTE TO THE RED FORK SURVEY AREA
DUE TO ALTERATION

3614 SOUTH 26TH WEST AVENUE, B-BUILDING
THE PROPERTY CONTRIBUTES TO THE RED FORK SURVEY AREA

3623 SOUTH 26TH WEST AVENUE, B-BUILDING
THE PROPERTY CONTRIBUTES TO THE RED FORK SURVEY AREA

3642 SOUTH 26TH WEST AVENUE, B-BUILDING
THE PROPERTY DOES NOT CONTRIBUTE TO THE RED FORK SURVEY AREA
DUE TO AGE

3704 SOUTH 26TH WEST AVENUE, B-BUILDING
THE PROPERTY DOES NOT CONTRIBUTE TO THE RED FORK SURVEY AREA
DUE TO AGE

3705 SOUTH 26TH WEST AVENUE, B-BUILDING
THE PROPERTY CONTRIBUTES TO THE RED FORK SURVEY AREA

3708 SOUTH 26TH WEST AVENUE, B-BUILDING
THE PROPERTY DOES NOT CONTRIBUTE TO THE RED FORK SURVEY AREA
DUE TO AGE

3712 SOUTH 26TH WEST AVENUE, B-BUILDING
THE PROPERTY CONTRIBUTES TO THE RED FORK SURVEY AREA

3713 SOUTH 26TH WEST AVENUE, B-BUILDING
THE PROPERTY DOES NOT CONTRIBUTE TO THE RED FORK SURVEY AREA
DUE TO ALTERATION

3716 SOUTH 26TH WEST AVENUE, B-BUILDING
THE PROPERTY DOES NOT CONTRIBUTE TO THE RED FORK SURVEY AREA
DUE TO ALTERATION

3721 SOUTH 26TH WEST AVENUE, B-BUILDING
THE PROPERTY CONTRIBUTES TO THE RED FORK SURVEY AREA

3722 SOUTH 26TH WEST AVENUE, B-BUILDING
THE PROPERTY CONTRIBUTES TO THE RED FORK SURVEY AREA

3731 SOUTH 26TH WEST AVENUE, B-BUILDING
THE PROPERTY CONTRIBUTES TO THE RED FORK SURVEY AREA

3735 SOUTH 26TH WEST AVENUE, B-BUILDING
THE PROPERTY CONTRIBUTES TO THE RED FORK SURVEY AREA

3738 SOUTH 26TH WEST AVENUE, B-BUILDING
THE PROPERTY DOES NOT CONTRIBUTE TO THE RED FORK SURVEY AREA
DUE TO ALTERATION

3745 SOUTH 26TH WEST AVENUE, B-BUILDING
THE PROPERTY DOES NOT CONTRIBUTE TO THE RED FORK SURVEY AREA
DUE TO AGE

3803 SOUTH 26TH WEST AVENUE, B-BUILDING
THE PROPERTY DOES NOT CONTRIBUTE TO THE RED FORK SURVEY AREA
DUE TO ALTERATION

3805 SOUTH 26TH WEST AVENUE, B-BUILDING
THE PROPERTY CONTRIBUTES TO THE RED FORK SURVEY AREA

3806 SOUTH 26TH WEST AVENUE, B-BUILDING
THE PROPERTY CONTRIBUTES TO THE RED FORK SURVEY AREA

4147 SOUTH 26TH WEST AVENUE, B-BUILDING
THE PROPERTY CONTRIBUTES TO THE RED FORK SURVEY AREA

4150 SOUTH 26TH WEST AVENUE, B-BUILDING
THE PROPERTY CONTRIBUTES TO THE RED FORK SURVEY AREA

4203 SOUTH 26TH WEST AVENUE, B-BUILDING
THE PROPERTY CONTRIBUTES TO THE RED FORK SURVEY AREA

4204 SOUTH 26TH WEST AVENUE, B-BUILDING
THE PROPERTY CONTRIBUTES TO THE RED FORK SURVEY AREA

4205 SOUTH 26TH WEST AVENUE, B-BUILDING
THE PROPERTY CONTRIBUTES TO THE RED FORK SURVEY AREA

4208 SOUTH 26TH WEST AVENUE, B-BUILDING
THE PROPERTY CONTRIBUTES TO THE RED FORK SURVEY AREA

4211 SOUTH 26TH WEST AVENUE, B-BUILDING
THE PROPERTY CONTRIBUTES TO THE RED FORK SURVEY AREA

4212 SOUTH 26TH WEST AVENUE, B-BUILDING
THE PROPERTY CONTRIBUTES TO THE RED FORK SURVEY AREA

4215 SOUTH 26TH WEST AVENUE, B-BUILDING
THE PROPERTY DOES NOT CONTRIBUTE TO THE RED FORK SURVEY AREA
DUE TO ALTERATION

4216 SOUTH 26TH WEST AVENUE, B-BUILDING
THE PROPERTY CONTRIBUTES TO THE RED FORK SURVEY AREA

4219 SOUTH 26TH WEST AVENUE, B-BUILDING
THE PROPERTY DOES NOT CONTRIBUTE TO THE RED FORK SURVEY AREA
DUE TO ALTERATION

4220 SOUTH 26TH WEST AVENUE, B-BUILDING
THE PROPERTY DOES NOT CONTRIBUTE TO THE RED FORK SURVEY AREA
DUE TO ALTERATION

4223 SOUTH 26TH WEST AVENUE, B-BUILDING
THE PROPERTY CONTRIBUTES TO THE RED FORK SURVEY AREA

4224 SOUTH 26TH WEST AVENUE, B-BUILDING
THE PROPERTY CONTRIBUTES TO THE RED FORK SURVEY AREA

4227 SOUTH 26TH WEST AVENUE, B-BUILDING
THE PROPERTY DOES NOT CONTRIBUTE TO THE RED FORK SURVEY AREA
DUE TO ALTERATION

4231 SOUTH 26TH WEST AVENUE, B-BUILDING
THE PROPERTY CONTRIBUTES TO THE RED FORK SURVEY AREA

4232 SOUTH 26TH WEST AVENUE, B-BUILDING
THE PROPERTY CONTRIBUTES TO THE RED FORK SURVEY AREA

4235 SOUTH 26TH WEST AVENUE, B-BUILDING
THE PROPERTY CONTRIBUTES TO THE RED FORK SURVEY AREA

4236 SOUTH 26TH WEST AVENUE, B-BUILDING
THE PROPERTY CONTRIBUTES TO THE RED FORK SURVEY AREA

4239 SOUTH 26TH WEST AVENUE, B-BUILDING
THE PROPERTY CONTRIBUTES TO THE RED FORK SURVEY AREA

4240 SOUTH 26TH WEST AVENUE, B-BUILDING
THE PROPERTY CONTRIBUTES TO THE RED FORK SURVEY AREA

4243 SOUTH 26TH WEST AVENUE, B-BUILDING
THE PROPERTY DOES NOT CONTRIBUTE TO THE RED FORK SURVEY AREA
DUE TO ALTERATION

4244 SOUTH 26TH WEST AVENUE, B-BUILDING
THE PROPERTY CONTRIBUTES TO THE RED FORK SURVEY AREA

4245 SOUTH 26TH WEST AVENUE, B-BUILDING
THE PROPERTY CONTRIBUTES TO THE RED FORK SURVEY AREA

4248 SOUTH 26TH WEST AVENUE, B-BUILDING
THE PROPERTY DOES NOT CONTRIBUTE TO THE RED FORK SURVEY AREA
DUE TO ALTERATION

3608 SOUTH 27TH WEST AVENUE, B-BUILDING
THE PROPERTY CONTRIBUTES TO THE RED FORK SURVEY AREA

3633 SOUTH 27TH WEST AVENUE, B-BUILDING
THE PROPERTY DOES NOT CONTRIBUTE TO THE RED FORK SURVEY AREA
DUE TO AGE

3641 SOUTH 27TH WEST AVENUE, B-BUILDING
THE PROPERTY CONTRIBUTES TO THE RED FORK SURVEY AREA

3654 SOUTH 27TH WEST AVENUE, B-BUILDING
THE PROPERTY CONTRIBUTES TO THE RED FORK SURVEY AREA

3711 SOUTH 27TH WEST AVENUE, B-BUILDING
THE PROPERTY DOES NOT CONTRIBUTE TO THE RED FORK SURVEY AREA
DUE TO ALTERATION

3712 SOUTH 27TH WEST AVENUE, B-BUILDING
THE PROPERTY DOES NOT CONTRIBUTE TO THE RED FORK SURVEY AREA
DUE TO AGE

3724 SOUTH 27TH WEST AVENUE, B-BUILDING
THE PROPERTY DOES NOT CONTRIBUTE TO THE RED FORK SURVEY AREA
DUE TO ALTERATION

3732 SOUTH 27TH WEST AVENUE, B-BUILDING
THE PROPERTY CONTRIBUTES TO THE RED FORK SURVEY AREA

3733 SOUTH 27TH WEST AVENUE, B-BUILDING
THE PROPERTY DOES NOT CONTRIBUTE TO THE RED FORK SURVEY AREA
DUE TO ALTERATION

3735 SOUTH 27TH WEST AVENUE, B-BUILDING
THE PROPERTY CONTRIBUTES TO THE RED FORK SURVEY AREA

3746 SOUTH 27TH WEST AVENUE, B-BUILDING
THE PROPERTY DOES NOT CONTRIBUTE TO THE RED FORK SURVEY AREA
DUE TO ALTERATION

3750 SOUTH 27TH WEST AVENUE, B-BUILDING
THE PROPERTY DOES NOT CONTRIBUTE TO THE RED FORK SURVEY AREA
DUE TO ALTERATION

3754 SOUTH 27TH WEST AVENUE, B-BUILDING
THE PROPERTY DOES NOT CONTRIBUTE TO THE RED FORK SURVEY AREA
DUE TO ALTERATION

3801 SOUTH 27TH WEST AVENUE, B-BUILDING
THE PROPERTY DOES NOT CONTRIBUTE TO THE RED FORK SURVEY AREA
DUE TO AGE

3804 SOUTH 27TH WEST AVENUE, B-BUILDING
THE PROPERTY DOES NOT CONTRIBUTE TO THE RED FORK SURVEY AREA
DUE TO ALTERATION

3805 SOUTH 27TH WEST AVENUE, B-BUILDING
THE PROPERTY DOES NOT CONTRIBUTE TO THE RED FORK SURVEY AREA
DUE TO ALTERATION

3807 SOUTH 27TH WEST AVENUE, B-BUILDING
THE PROPERTY CONTRIBUTES TO THE RED FORK SURVEY AREA

3808 SOUTH 27TH WEST AVENUE, B-BUILDING
THE PROPERTY CONTRIBUTES TO THE RED FORK SURVEY AREA

3811 SOUTH 27TH WEST AVENUE, B-BUILDING
THE PROPERTY DOES NOT CONTRIBUTE TO THE RED FORK SURVEY AREA
DUE TO ALTERATION

3816 SOUTH 27TH WEST AVENUE, B-BUILDING
THE PROPERTY DOES NOT CONTRIBUTE TO THE RED FORK SURVEY AREA
DUE TO ALTERATION

3821 SOUTH 27TH WEST AVENUE, B-BUILDING
THE PROPERTY DOES NOT CONTRIBUTE TO THE RED FORK SURVEY AREA
DUE TO ALTERATION

3824 SOUTH 27TH WEST AVENUE, B-BUILDING
THE PROPERTY CONTRIBUTES TO THE RED FORK SURVEY AREA

4207 SOUTH 27TH WEST AVENUE, B-BUILDING
THE PROPERTY DOES NOT CONTRIBUTE TO THE RED FORK SURVEY AREA
DUE TO AGE

4211 SOUTH 27TH WEST AVENUE, B-BUILDING
THE PROPERTY CONTRIBUTES TO THE RED FORK SURVEY AREA

4214 SOUTH 27TH WEST AVENUE, B-BUILDING
THE PROPERTY DOES NOT CONTRIBUTE TO THE RED FORK SURVEY AREA
DUE TO ALTERATION

4215 SOUTH 27TH WEST AVENUE, B-BUILDING
THE PROPERTY CONTRIBUTES TO THE RED FORK SURVEY AREA

4219 SOUTH 27TH WEST AVENUE, B-BUILDING
THE PROPERTY CONTRIBUTES TO THE RED FORK SURVEY AREA

4222 SOUTH 27TH WEST AVENUE, B-BUILDING
THE PROPERTY DOES NOT CONTRIBUTE TO THE RED FORK SURVEY AREA
DUE TO ALTERATION

4223 SOUTH 27TH WEST AVENUE, B-BUILDING
THE PROPERTY DOES NOT CONTRIBUTE TO THE RED FORK SURVEY AREA
DUE TO ALTERATION

4227 SOUTH 27TH WEST AVENUE, B-BUILDING
THE PROPERTY DOES NOT CONTRIBUTE TO THE RED FORK SURVEY AREA
DUE TO ALTERATION

4228 SOUTH 27TH WEST AVENUE, B-BUILDING
THE PROPERTY DOES NOT CONTRIBUTE TO THE RED FORK SURVEY AREA
DUE TO ALTERATION

4231 SOUTH 27TH WEST AVENUE, B-BUILDING
THE PROPERTY DOES NOT CONTRIBUTE TO THE RED FORK SURVEY AREA
DUE TO ALTERATION

4232 SOUTH 27TH WEST AVENUE, B-BUILDING
THE PROPERTY DOES NOT CONTRIBUTE TO THE RED FORK SURVEY AREA
DUE TO ALTERATION

4235 SOUTH 27TH WEST AVENUE, B-BUILDING
THE PROPERTY DOES NOT CONTRIBUTE TO THE RED FORK SURVEY AREA
DUE TO AGE

4236 SOUTH 27TH WEST AVENUE, B-BUILDING
THE PROPERTY DOES NOT CONTRIBUTE TO THE RED FORK SURVEY AREA
DUE TO ALTERATION

4239 SOUTH 27TH WEST AVENUE, B-BUILDING
THE PROPERTY DOES NOT CONTRIBUTE TO THE RED FORK SURVEY AREA
DUE TO ALTERATION

4243 SOUTH 27TH WEST AVENUE, B-BUILDING
THE PROPERTY DOES NOT CONTRIBUTE TO THE RED FORK SURVEY AREA
DUE TO AGE

4244 SOUTH 27TH WEST AVENUE, B-BUILDING
THE PROPERTY CONTRIBUTES TO THE RED FORK SURVEY AREA

4247 SOUTH 27TH WEST AVENUE, B-BUILDING
THE PROPERTY DOES NOT CONTRIBUTE TO THE RED FORK SURVEY AREA
DUE TO ALTERATION

3604 SOUTH 28TH WEST AVENUE, B-BUILDING
THE PROPERTY DOES NOT CONTRIBUTE TO THE RED FORK SURVEY AREA
DUE TO ALTERATION

3608 SOUTH 28TH WEST AVENUE, B-BUILDING
THE PROPERTY CONTRIBUTES TO THE RED FORK SURVEY AREA

3613 SOUTH 28TH WEST AVENUE, B-BUILDING
THE PROPERTY DOES NOT CONTRIBUTE TO THE RED FORK SURVEY AREA
DUE TO ALTERATION

3616 SOUTH 28TH WEST AVENUE, B-BUILDING
THE PROPERTY CONTRIBUTES TO THE RED FORK SURVEY AREA

3624/3628 SOUTH 28TH WEST AVENUE, B-BUILDING
THE PROPERTY DOES NOT CONTRIBUTE TO THE RED FORK SURVEY AREA
DUE TO ALTERATION

3634 SOUTH 28TH WEST AVENUE, B-BUILDING
THE PROPERTY CONTRIBUTES TO THE RED FORK SURVEY AREA

3638 SOUTH 28TH WEST AVENUE, B-BUILDING
THE PROPERTY DOES NOT CONTRIBUTE TO THE RED FORK SURVEY AREA
DUE TO ALTERATION

3650 SOUTH 28TH WEST AVENUE, B-BUILDING
THE PROPERTY CONTRIBUTES TO THE RED FORK SURVEY AREA

3651 SOUTH 28TH WEST AVENUE, B-BUILDING
THE PROPERTY DOES NOT CONTRIBUTE TO THE RED FORK SURVEY AREA
DUE TO ALTERATION

3652 SOUTH 28TH WEST AVENUE, B-BUILDING
THE PROPERTY CONTRIBUTES TO THE RED FORK SURVEY AREA

3703 SOUTH 28TH WEST AVENUE, B-BUILDING
THE PROPERTY DOES NOT CONTRIBUTE TO THE RED FORK SURVEY AREA
DUE TO AGE

3707 SOUTH 28TH WEST AVENUE, B-BUILDING
THE PROPERTY CONTRIBUTES TO THE RED FORK SURVEY AREA

3708 SOUTH 28TH WEST AVENUE, B-BUILDING
THE PROPERTY CONTRIBUTES TO THE RED FORK SURVEY AREA

3712 SOUTH 28TH WEST AVENUE, B-BUILDING
THE PROPERTY DOES NOT CONTRIBUTE TO THE RED FORK SURVEY AREA
DUE TO ALTERATION

3714 SOUTH 28TH WEST AVENUE, B-BUILDING
THE PROPERTY CONTRIBUTES TO THE RED FORK SURVEY AREA

3715 SOUTH 28TH WEST AVENUE, B-BUILDING
THE PROPERTY CONTRIBUTES TO THE RED FORK SURVEY AREA

3719 SOUTH 28TH WEST AVENUE, B-BUILDING
THE PROPERTY DOES NOT CONTRIBUTE TO THE RED FORK SURVEY AREA
DUE TO ALTERATION

3723 SOUTH 28TH WEST AVENUE, B-BUILDING
THE PROPERTY CONTRIBUTES TO THE RED FORK SURVEY AREA

3733 SOUTH 28TH WEST AVENUE, B-BUILDING
THE PROPERTY CONTRIBUTES TO THE RED FORK SURVEY AREA

3734 SOUTH 28TH WEST AVENUE, B-BUILDING
THE PROPERTY CONTRIBUTES TO THE RED FORK SURVEY AREA

3737 SOUTH 28TH WEST AVENUE, B-BUILDING
THE PROPERTY CONTRIBUTES TO THE RED FORK SURVEY AREA

3741 SOUTH 28TH WEST AVENUE, B-BUILDING
THE PROPERTY DOES NOT CONTRIBUTE TO THE RED FORK SURVEY AREA
DUE TO AGE

3743 SOUTH 28TH WEST AVENUE, B-BUILDING
THE PROPERTY DOES NOT CONTRIBUTE TO THE RED FORK SURVEY AREA
DUE TO AGE

3746 SOUTH 28TH WEST AVENUE, B-BUILDING
THE PROPERTY DOES NOT CONTRIBUTE TO THE RED FORK SURVEY AREA
DUE TO ALTERATION

3749 SOUTH 28TH WEST AVENUE, B-BUILDING
THE PROPERTY DOES NOT CONTRIBUTE TO THE RED FORK SURVEY AREA
DUE TO AGE

3752 SOUTH 28TH WEST AVENUE, B-BUILDING
THE PROPERTY CONTRIBUTES TO THE RED FORK SURVEY AREA

3753 SOUTH 28TH WEST AVENUE, B-BUILDING
THE PROPERTY CONTRIBUTES TO THE RED FORK SURVEY AREA

3803 SOUTH 28TH WEST AVENUE, B-BUILDING
THE PROPERTY CONTRIBUTES TO THE RED FORK SURVEY AREA

3804 SOUTH 28TH WEST AVENUE, B-BUILDING
THE PROPERTY CONTRIBUTES TO THE RED FORK SURVEY AREA

3808 SOUTH 28TH WEST AVENUE, B-BUILDING
THE PROPERTY CONTRIBUTES TO THE RED FORK SURVEY AREA

3811 SOUTH 28TH WEST AVENUE, B-BUILDING
THE PROPERTY CONTRIBUTES TO THE RED FORK SURVEY AREA

3812 SOUTH 28TH WEST AVENUE, B-BUILDING
THE PROPERTY DOES NOT CONTRIBUTE TO THE RED FORK SURVEY AREA
DUE TO ALTERATION

3815 SOUTH 28TH WEST AVENUE, B-BUILDING
THE PROPERTY DOES NOT CONTRIBUTE TO THE RED FORK SURVEY AREA
DUE TO AGE

3816 SOUTH 28TH WEST AVENUE, B-BUILDING
THE PROPERTY CONTRIBUTES TO THE RED FORK SURVEY AREA

3819 SOUTH 28TH WEST AVENUE, B-BUILDING
THE PROPERTY CONTRIBUTES TO THE RED FORK SURVEY AREA

3823 SOUTH 28TH WEST AVENUE, B-BUILDING
THE PROPERTY CONTRIBUTES TO THE RED FORK SURVEY AREA

3903 SOUTH 28TH WEST AVENUE, B-BUILDING
THE PROPERTY CONTRIBUTES TO THE RED FORK SURVEY AREA

3906 SOUTH 28TH WEST AVENUE, B-BUILDING
THE PROPERTY CONTRIBUTES TO THE RED FORK SURVEY AREA

3909 SOUTH 28TH WEST AVENUE, B-BUILDING
THE PROPERTY DOES NOT CONTRIBUTE TO THE RED FORK SURVEY AREA
DUE TO ALTERATION

4222 SOUTH 28TH WEST AVENUE, B-BUILDING
THE PROPERTY DOES NOT CONTRIBUTE TO THE RED FORK SURVEY AREA
DUE TO ALTERATION

4223 SOUTH 28TH WEST AVENUE, B-BUILDING
THE PROPERTY CONTRIBUTES TO THE RED FORK SURVEY AREA

4227 SOUTH 28TH WEST AVENUE, B-BUILDING
THE PROPERTY DOES NOT CONTRIBUTE TO THE RED FORK SURVEY AREA
DUE TO ALTERATION

4231 SOUTH 28TH WEST AVENUE, B-BUILDING
THE PROPERTY DOES NOT CONTRIBUTE TO THE RED FORK SURVEY AREA
DUE TO ALTERATION

4235 SOUTH 28TH WEST AVENUE, B-BUILDING
THE PROPERTY DOES NOT CONTRIBUTE TO THE RED FORK SURVEY AREA
DUE TO ALTERATION

4239 SOUTH 28TH WEST AVENUE, B-BUILDING
THE PROPERTY DOES NOT CONTRIBUTE TO THE RED FORK SURVEY AREA
DUE TO ALTERATION

4245 SOUTH 28TH WEST AVENUE, B-BUILDING
THE PROPERTY DOES NOT CONTRIBUTE TO THE RED FORK SURVEY AREA
DUE TO ALTERATION

3604 SOUTH 29TH WEST AVENUE, B-BUILDING
THE PROPERTY CONTRIBUTES TO THE RED FORK SURVEY AREA

3605 SOUTH 29TH WEST AVENUE, B-BUILDING
THE PROPERTY CONTRIBUTES TO THE RED FORK SURVEY AREA

3609 SOUTH 29TH WEST AVENUE, B-BUILDING
THE PROPERTY CONTRIBUTES TO THE RED FORK SURVEY AREA

3611 SOUTH 29TH WEST AVENUE, B-BUILDING
THE PROPERTY CONTRIBUTES TO THE RED FORK SURVEY AREA

3613 SOUTH 29TH WEST AVENUE, B-BUILDING
THE PROPERTY CONTRIBUTES TO THE RED FORK SURVEY AREA

3614 SOUTH 29TH WEST AVENUE, B-BUILDING
THE PROPERTY DOES NOT CONTRIBUTE TO THE RED FORK SURVEY AREA
DUE TO ALTERATION

3619 SOUTH 29TH WEST AVENUE, B-BUILDING
THE PROPERTY DOES NOT CONTRIBUTE TO THE RED FORK SURVEY AREA
DUE TO ALTERATION

3622 SOUTH 29TH WEST AVENUE, B-BUILDING
THE PROPERTY DOES NOT CONTRIBUTE TO THE RED FORK SURVEY AREA
DUE TO ALTERATION

3623 SOUTH 29TH WEST AVENUE, B-BUILDING
THE PROPERTY DOES NOT CONTRIBUTE TO THE RED FORK SURVEY AREA
DUE TO ALTERATION

3637 SOUTH 29TH WEST AVENUE, B-BUILDING
THE PROPERTY DOES NOT CONTRIBUTE TO THE RED FORK SURVEY AREA
DUE TO ALTERATION

3638 SOUTH 29TH WEST AVENUE, B-BUILDING
THE PROPERTY DOES NOT CONTRIBUTE TO THE RED FORK SURVEY AREA
DUE TO ALTERATION

3642 SOUTH 29TH WEST AVENUE, B-BUILDING
THE PROPERTY DOES NOT CONTRIBUTE TO THE RED FORK SURVEY AREA
DUE TO ALTERATION

3643 SOUTH 29TH WEST AVENUE, B-BUILDING
THE PROPERTY DOES NOT CONTRIBUTE TO THE RED FORK SURVEY AREA
DUE TO ALTERATION

3646 SOUTH 29TH WEST AVENUE, B-BUILDING
THE PROPERTY DOES NOT CONTRIBUTE TO THE RED FORK SURVEY AREA
DUE TO ALTERATION

3650 SOUTH 29TH WEST AVENUE, B-BUILDING
THE PROPERTY CONTRIBUTES TO THE RED FORK SURVEY AREA

3653 SOUTH 29TH WEST AVENUE, B-BUILDING
THE PROPERTY DOES NOT CONTRIBUTE TO THE RED FORK SURVEY AREA
DUE TO ALTERATION

3703 SOUTH 29TH WEST AVENUE, B-BUILDING
THE PROPERTY CONTRIBUTES TO THE RED FORK SURVEY AREA

3704 SOUTH 29TH WEST AVENUE, B-BUILDING
THE PROPERTY CONTRIBUTES TO THE RED FORK SURVEY AREA

3708 SOUTH 29TH WEST AVENUE, B-BUILDING
THE PROPERTY DOES NOT CONTRIBUTE TO THE RED FORK SURVEY AREA
DUE TO ALTERATION

3709 SOUTH 29TH WEST AVENUE, B-BUILDING
THE PROPERTY DOES NOT CONTRIBUTE TO THE RED FORK SURVEY AREA
DUE TO ALTERATION

3711 SOUTH 29TH WEST AVENUE, B-BUILDING
THE PROPERTY DOES NOT CONTRIBUTE TO THE RED FORK SURVEY AREA
DUE TO ALTERATION

3712 SOUTH 29TH WEST AVENUE, B-BUILDING
THE PROPERTY CONTRIBUTES TO THE RED FORK SURVEY AREA

3716 SOUTH 29TH WEST AVENUE, B-BUILDING
THE PROPERTY DOES NOT CONTRIBUTE TO THE RED FORK SURVEY AREA
DUE TO ALTERATION

3720 SOUTH 29TH WEST AVENUE, B-BUILDING
THE PROPERTY DOES NOT CONTRIBUTE TO THE RED FORK SURVEY AREA
DUE TO ALTERATION

3729 SOUTH 29TH WEST AVENUE, B-BUILDING
THE PROPERTY CONTRIBUTES TO THE RED FORK SURVEY AREA

3732 SOUTH 29TH WEST AVENUE, B-BUILDING
THE PROPERTY DOES NOT CONTRIBUTE TO THE RED FORK SURVEY AREA
DUE TO ALTERATION

3734 SOUTH 29TH WEST AVENUE, B-BUILDING
THE PROPERTY DOES NOT CONTRIBUTE TO THE RED FORK SURVEY AREA
DUE TO ALTERATION

3734 1/2 SOUTH 29TH WEST AVENUE, B-BUILDING
THE PROPERTY DOES NOT CONTRIBUTE TO THE RED FORK SURVEY AREA
DUE TO ALTERATION

3741 SOUTH 29TH WEST AVENUE, B-BUILDING
THE PROPERTY CONTRIBUTES TO THE RED FORK SURVEY AREA

3743 SOUTH 29TH WEST AVENUE, B-BUILDING
THE PROPERTY DOES NOT CONTRIBUTE TO THE RED FORK SURVEY AREA
DUE TO AGE

3745 SOUTH 29TH WEST AVENUE, B-BUILDING
THE PROPERTY CONTRIBUTES TO THE RED FORK SURVEY AREA

3752 SOUTH 29TH WEST AVENUE, B-BUILDING
THE PROPERTY DOES NOT CONTRIBUTE TO THE RED FORK SURVEY AREA
DUE TO ALTERATION

3803 SOUTH 29TH WEST AVENUE, B-BUILDING
THE PROPERTY CONTRIBUTES TO THE RED FORK SURVEY AREA

3808 SOUTH 29TH WEST AVENUE, B-BUILDING
THE PROPERTY CONTRIBUTES TO THE RED FORK SURVEY AREA

3811 SOUTH 29TH WEST AVENUE, B-BUILDING
THE PROPERTY CONTRIBUTES TO THE RED FORK SURVEY AREA

3812 SOUTH 29TH WEST AVENUE, B-BUILDING
THE PROPERTY CONTRIBUTES TO THE RED FORK SURVEY AREA

3813 SOUTH 29TH WEST AVENUE, B-BUILDING
THE PROPERTY DOES NOT CONTRIBUTE TO THE RED FORK SURVEY AREA
DUE TO ALTERATION

3814 SOUTH 29TH WEST AVENUE, B-BUILDING
THE PROPERTY CONTRIBUTES TO THE RED FORK SURVEY AREA

3822 SOUTH 29TH WEST AVENUE, B-BUILDING
THE PROPERTY CONTRIBUTES TO THE RED FORK SURVEY AREA

3605 SOUTH 31ST WEST AVENUE, B-BUILDING
THE PROPERTY CONTRIBUTES TO THE RED FORK SURVEY AREA

3608 SOUTH 31ST WEST AVENUE, B-BUILDING
THE PROPERTY DOES NOT CONTRIBUTE TO THE RED FORK SURVEY AREA
DUE TO ALTERATION

3612 SOUTH 31ST WEST AVENUE, B-BUILDING
THE PROPERTY CONTRIBUTES TO THE RED FORK SURVEY AREA

3615 SOUTH 31ST WEST AVENUE, B-BUILDING
THE PROPERTY DOES NOT CONTRIBUTE TO THE RED FORK SURVEY AREA
DUE TO ALTERATION

3619 SOUTH 31ST WEST AVENUE, B-BUILDING
THE PROPERTY CONTRIBUTES TO THE RED FORK SURVEY AREA

3620 SOUTH 31ST WEST AVENUE, B-BUILDING
THE PROPERTY DOES NOT CONTRIBUTE TO THE RED FORK SURVEY AREA
DUE TO ALTERATION

3633 SOUTH 31ST WEST AVENUE, B-BUILDING
THE PROPERTY CONTRIBUTES TO THE RED FORK SURVEY AREA

3634 SOUTH 31ST WEST AVENUE, B-BUILDING
THE PROPERTY CONTRIBUTES TO THE RED FORK SURVEY AREA

3638 SOUTH 31ST WEST AVENUE, B-BUILDING
THE PROPERTY CONTRIBUTES TO THE RED FORK SURVEY AREA

3641 SOUTH 31ST WEST AVENUE, B-BUILDING
THE PROPERTY CONTRIBUTES TO THE RED FORK SURVEY AREA

3642 SOUTH 31ST WEST AVENUE, B-BUILDING
THE PROPERTY CONTRIBUTES TO THE RED FORK SURVEY AREA

3645 SOUTH 31ST WEST AVENUE, B-BUILDING
THE PROPERTY CONTRIBUTES TO THE RED FORK SURVEY AREA

3646 SOUTH 31ST WEST AVENUE, B-BUILDING
THE PROPERTY DOES NOT CONTRIBUTE TO THE RED FORK SURVEY AREA
DUE TO ALTERATION

3648 SOUTH 31ST WEST AVENUE, B-BUILDING
THE PROPERTY DOES NOT CONTRIBUTE TO THE RED FORK SURVEY AREA
DUE TO ALTERATION

3649 SOUTH 31ST WEST AVENUE, B-BUILDING
THE PROPERTY DOES NOT CONTRIBUTE TO THE RED FORK SURVEY AREA
DUE TO ALTERATION

3703 SOUTH 31ST WEST AVENUE, B-BUILDING
THE PROPERTY CONTRIBUTES TO THE RED FORK SURVEY AREA

3704 SOUTH 31ST WEST AVENUE, B-BUILDING
THE PROPERTY CONTRIBUTES TO THE RED FORK SURVEY AREA

3708 SOUTH 31ST WEST AVENUE, B-BUILDING
THE PROPERTY CONTRIBUTES TO THE RED FORK SURVEY AREA

3711 SOUTH 31ST WEST AVENUE, B-BUILDING
THE PROPERTY CONTRIBUTES TO THE RED FORK SURVEY AREA

3712 SOUTH 31ST WEST AVENUE, B-BUILDING
THE PROPERTY CONTRIBUTES TO THE RED FORK SURVEY AREA

3715 SOUTH 31ST WEST AVENUE, B-BUILDING
THE PROPERTY DOES NOT CONTRIBUTE TO THE RED FORK SURVEY AREA
DUE TO ALTERATION

3716 SOUTH 31ST WEST AVENUE, B-BUILDING
THE PROPERTY CONTRIBUTES TO THE RED FORK SURVEY AREA

3718 SOUTH 31ST WEST AVENUE, B-BUILDING
THE PROPERTY DOES NOT CONTRIBUTE TO THE RED FORK SURVEY AREA
DUE TO ALTERATION

3724 SOUTH 31ST WEST AVENUE, B-BUILDING
THE PROPERTY CONTRIBUTES TO THE RED FORK SURVEY AREA

3732 SOUTH 31ST WEST AVENUE, B-BUILDING
THE PROPERTY CONTRIBUTES TO THE RED FORK SURVEY AREA

3736 SOUTH 31ST WEST AVENUE, B-BUILDING
THE PROPERTY CONTRIBUTES TO THE RED FORK SURVEY AREA

3741 SOUTH 31ST WEST AVENUE, B-BUILDING
THE PROPERTY CONTRIBUTES TO THE RED FORK SURVEY AREA

3742 SOUTH 31ST WEST AVENUE, B-BUILDING
THE PROPERTY CONTRIBUTES TO THE RED FORK SURVEY AREA

3745 SOUTH 31ST WEST AVENUE, B-BUILDING
THE PROPERTY CONTRIBUTES TO THE RED FORK SURVEY AREA

3746 SOUTH 31ST WEST AVENUE, B-BUILDING
THE PROPERTY CONTRIBUTES TO THE RED FORK SURVEY AREA

3801 SOUTH 31ST WEST AVENUE, B-BUILDING
THE PROPERTY DOES NOT CONTRIBUTE TO THE RED FORK SURVEY AREA
DUE TO AGE

3808 SOUTH 31ST WEST AVENUE, B-BUILDING
THE PROPERTY CONTRIBUTES TO THE RED FORK SURVEY AREA

3811 SOUTH 31ST WEST AVENUE, B-BUILDING
THE PROPERTY CONTRIBUTES TO THE RED FORK SURVEY AREA

3813 SOUTH 31ST WEST AVENUE, B-BUILDING
THE PROPERTY CONTRIBUTES TO THE RED FORK SURVEY AREA

3814 SOUTH 31ST WEST AVENUE, B-BUILDING
THE PROPERTY CONTRIBUTES TO THE RED FORK SURVEY AREA

3816 SOUTH 31ST WEST AVENUE, B-BUILDING
THE PROPERTY CONTRIBUTES TO THE RED FORK SURVEY AREA

3821 SOUTH 31ST WEST AVENUE, B-BUILDING
THE PROPERTY CONTRIBUTES TO THE RED FORK SURVEY AREA

3822 SOUTH 31ST WEST AVENUE, B-BUILDING
THE PROPERTY CONTRIBUTES TO THE RED FORK SURVEY AREA

3823 SOUTH 31ST WEST AVENUE, B-BUILDING
THE PROPERTY CONTRIBUTES TO THE RED FORK SURVEY AREA

3905 SOUTH 31ST WEST AVENUE, B-BUILDING
THE PROPERTY DOES NOT CONTRIBUTE TO THE RED FORK SURVEY AREA
DUE TO AGE

3910 SOUTH 31ST WEST AVENUE, B-BUILDING
THE PROPERTY CONTRIBUTES TO THE RED FORK SURVEY AREA

4022 SOUTH 31ST WEST AVENUE, B-BUILDING
THE PROPERTY DOES NOT CONTRIBUTE TO THE RED FORK SURVEY AREA
DUE TO AGE

3605 SOUTH 32ND WEST AVENUE, B-BUILDING
THE PROPERTY DOES NOT CONTRIBUTE TO THE RED FORK SURVEY AREA
DUE TO ALTERATION

3615 SOUTH 32ND WEST AVENUE, B-BUILDING
THE PROPERTY DOES NOT CONTRIBUTE TO THE RED FORK SURVEY AREA
DUE TO ALTERATION

3716 SOUTH 32ND WEST AVENUE, B-BUILDING
THE PROPERTY DOES NOT CONTRIBUTE TO THE RED FORK SURVEY AREA
DUE TO AGE

3738 SOUTH 32ND WEST AVENUE, B-BUILDING
THE PROPERTY DOES NOT CONTRIBUTE TO THE RED FORK SURVEY AREA
DUE TO ALTERATION

3739 SOUTH 32ND WEST AVENUE, B-BUILDING
THE PROPERTY CONTRIBUTES TO THE RED FORK SURVEY AREA

3740 SOUTH 32ND WEST AVENUE, B-BUILDING
THE PROPERTY DOES NOT CONTRIBUTE TO THE RED FORK SURVEY AREA
DUE TO ALTERATION

3745 SOUTH 32ND WEST AVENUE, B-BUILDING
THE PROPERTY CONTRIBUTES TO THE RED FORK SURVEY AREA

3750 SOUTH 32ND WEST AVENUE, B-BUILDING
THE PROPERTY DOES NOT CONTRIBUTE TO THE RED FORK SURVEY AREA
DUE TO ALTERATION

3803 SOUTH 32ND WEST AVENUE, B-BUILDING
THE PROPERTY CONTRIBUTES TO THE RED FORK SURVEY AREA

3804 SOUTH 32ND WEST AVENUE, B-BUILDING
THE PROPERTY CONTRIBUTES TO THE RED FORK SURVEY AREA

3807 SOUTH 32ND WEST AVENUE, B-BUILDING
THE PROPERTY CONTRIBUTES TO THE RED FORK SURVEY AREA

3808 SOUTH 32ND WEST AVENUE, B-BUILDING
THE PROPERTY CONTRIBUTES TO THE RED FORK SURVEY AREA

3812 SOUTH 32ND WEST AVENUE, B-BUILDING
THE PROPERTY CONTRIBUTES TO THE RED FORK SURVEY AREA

3904 SOUTH 32ND WEST AVENUE, B-BUILDING
THE PROPERTY CONTRIBUTES TO THE RED FORK SURVEY AREA

3905 SOUTH 32ND WEST AVENUE, B-BUILDING
THE PROPERTY CONTRIBUTES TO THE RED FORK SURVEY AREA

3911 SOUTH 32ND WEST AVENUE, B-BUILDING
THE PROPERTY CONTRIBUTES TO THE RED FORK SURVEY AREA

3715 SOUTH 33RD WEST AVENUE, B-BUILDING
THE PROPERTY DOES NOT CONTRIBUTE TO THE RED FORK SURVEY AREA
DUE TO ALTERATION

3743 SOUTH 33RD WEST AVENUE, B-BUILDING
THE PROPERTY DOES NOT CONTRIBUTE TO THE RED FORK SURVEY AREA
DUE TO ALTERATION

4011 SOUTH 33RD WEST AVENUE, B-BUILDING
THE PROPERTY DOES NOT CONTRIBUTE TO THE RED FORK SURVEY AREA
DUE TO ALTERATION

4025 SOUTH 33RD WEST AVENUE, B-BUILDING
THE PROPERTY DOES NOT CONTRIBUTE TO THE RED FORK SURVEY AREA
DUE TO ALTERATION

2501 WEST 37TH STREET, B-BUILDING
THE PROPERTY CONTRIBUTES TO THE RED FORK SURVEY AREA

2504 WEST 37TH STREET, B-BUILDING
THE PROPERTY DOES NOT CONTRIBUTE TO THE RED FORK SURVEY AREA
DUE TO ALTERATION

2512 WEST 37TH STREET, B-BUILDING
THE PROPERTY CONTRIBUTES TO THE RED FORK SURVEY AREA

2515 WEST 37TH STREET, B-BUILDING
THE PROPERTY DOES NOT CONTRIBUTE TO THE RED FORK SURVEY AREA
DUE TO ALTERATION

2521 WEST 37TH STREET, B-BUILDING
THE PROPERTY CONTRIBUTES TO THE RED FORK SURVEY AREA

2609 WEST 37TH STREET, B-BUILDING
THE PROPERTY DOES NOT CONTRIBUTE TO THE RED FORK SURVEY AREA
DUE TO ALTERATION

2617 WEST 37TH STREET, B-BUILDING
THE PROPERTY CONTRIBUTES TO THE RED FORK SURVEY AREA

2621 WEST 37TH STREET, B-BUILDING
THE PROPERTY DOES NOT CONTRIBUTE TO THE RED FORK SURVEY AREA
DUE TO ALTERATION

3114 WEST 37TH STREET, B-BUILDING
THE PROPERTY DOES NOT CONTRIBUTE TO THE RED FORK SURVEY AREA
DUE TO AGE

3115 WEST 37TH STREET, B-BUILDING
THE PROPERTY DOES NOT CONTRIBUTE TO THE RED FORK SURVEY AREA
DUE TO ALTERATION

3116 WEST 37TH STREET, B-BUILDING
THE PROPERTY DOES NOT CONTRIBUTE TO THE RED FORK SURVEY AREA
DUE TO AGE

3123 WEST 37TH STREET, B-BUILDING
THE PROPERTY DOES NOT CONTRIBUTE TO THE RED FORK SURVEY AREA
DUE TO AGE

2505 WEST 38TH STREET, B-BUILDING
THE PROPERTY DOES NOT CONTRIBUTE TO THE RED FORK SURVEY AREA
DUE TO ALTERATION

2509 WEST 38TH STREET, B-BUILDING
THE PROPERTY DOES NOT CONTRIBUTE TO THE RED FORK SURVEY AREA
DUE TO ALTERATION

2510 WEST 38TH STREET, B-BUILDING
THE PROPERTY DOES NOT CONTRIBUTE TO THE RED FORK SURVEY AREA
DUE TO AGE

2607 WEST 38TH STREET, B-BUILDING
THE PROPERTY DOES NOT CONTRIBUTE TO THE RED FORK SURVEY AREA
DUE TO ALTERATION

2617 WEST 38TH STREET, B-BUILDING
THE PROPERTY CONTRIBUTES TO THE RED FORK SURVEY AREA

2623 WEST 38TH STREET, B-BUILDING
THE PROPERTY DOES NOT CONTRIBUTE TO THE RED FORK SURVEY AREA
DUE TO ALTERATION

2810 WEST 38TH STREET, B-BUILDING
THE PROPERTY CONTRIBUTES TO THE RED FORK SURVEY AREA

2923 WEST 38TH STREET, B-BUILDING
THE PROPERTY CONTRIBUTES TO THE RED FORK SURVEY AREA

2923 1/2 WEST 38TH STREET, B-BUILDING
THE PROPERTY DOES NOT CONTRIBUTE TO THE RED FORK SURVEY AREA
DUE TO ALTERATION

3108 WEST 38TH STREET, B-BUILDING
THE PROPERTY DOES NOT CONTRIBUTE TO THE RED FORK SURVEY AREA
DUE TO ALTERATION

3108 "A" WEST 38TH STREET, B-BUILDING
THE PROPERTY DOES NOT CONTRIBUTE TO THE RED FORK SURVEY AREA
DUE TO ALTERATION

3115 WEST 38TH STREET, B-BUILDING
THE PROPERTY DOES NOT CONTRIBUTE TO THE RED FORK SURVEY AREA
DUE TO ALTERATION

3215 WEST 38TH STREET, B-BUILDING
THE PROPERTY CONTRIBUTES TO THE RED FORK SURVEY AREA

2103 WEST 39TH STREET, B-BUILDING
THE PROPERTY CONTRIBUTES TO THE RED FORK SURVEY AREA

2104 WEST 39TH STREET, B-BUILDING
THE PROPERTY DOES NOT CONTRIBUTE TO THE RED FORK SURVEY AREA
DUE TO AGE

2105 WEST 39TH STREET, B-BUILDING
THE PROPERTY DOES NOT CONTRIBUTE TO THE RED FORK SURVEY AREA
DUE TO ALTERATION

2108 WEST 39TH STREET, B-BUILDING
THE PROPERTY DOES NOT CONTRIBUTE TO THE RED FORK SURVEY AREA
DUE TO ALTERATION

2111 WEST 39TH STREET, B-BUILDING
THE PROPERTY DOES NOT CONTRIBUTE TO THE RED FORK SURVEY AREA
DUE TO ALTERATION

2114 WEST 39TH STREET, B-BUILDING
THE PROPERTY DOES NOT CONTRIBUTE TO THE RED FORK SURVEY AREA
DUE TO ALTERATION

2114 1/2 WEST 39TH STREET, B-BUILDING
THE PROPERTY DOES NOT CONTRIBUTE TO THE RED FORK SURVEY AREA
DUE TO ALTERATION

2115 WEST 39TH STREET, B-BUILDING
THE PROPERTY DOES NOT CONTRIBUTE TO THE RED FORK SURVEY AREA
DUE TO ALTERATION

2118 WEST 39TH STREET, B-BUILDING
THE PROPERTY DOES NOT CONTRIBUTE TO THE RED FORK SURVEY AREA
DUE TO ALTERATION

2119 WEST 39TH STREET, B-BUILDING
THE PROPERTY CONTRIBUTES TO THE RED FORK SURVEY AREA

2120 WEST 39TH STREET, B-BUILDING
THE PROPERTY CONTRIBUTES TO THE RED FORK SURVEY AREA

2123 WEST 39TH STREET, B-BUILDING
THE PROPERTY CONTRIBUTES TO THE RED FORK SURVEY AREA

2202 WEST 39TH STREET, B-BUILDING
THE PROPERTY DOES NOT CONTRIBUTE TO THE RED FORK SURVEY AREA
DUE TO ALTERATION

2203 WEST 39TH STREET, B-BUILDING
THE PROPERTY DOES NOT CONTRIBUTE TO THE RED FORK SURVEY AREA
DUE TO ALTERATION

2204 WEST 39TH STREET, B-BUILDING
THE PROPERTY DOES NOT CONTRIBUTE TO THE RED FORK SURVEY AREA
DUE TO ALTERATION

2216 WEST 39TH STREET, B-BUILDING
THE PROPERTY DOES NOT CONTRIBUTE TO THE RED FORK SURVEY AREA
DUE TO AGE

2704 WEST 39TH STREET, B-BUILDING
THE PROPERTY DOES NOT CONTRIBUTE TO THE RED FORK SURVEY AREA
DUE TO AGE

2710 WEST 39TH STREET, B-BUILDING
THE PROPERTY DOES NOT CONTRIBUTE TO THE RED FORK SURVEY AREA
DUE TO AGE

2716 WEST 39TH STREET, B-BUILDING
THE PROPERTY DOES NOT CONTRIBUTE TO THE RED FORK SURVEY AREA
DUE TO ALTERATION

2809 WEST 39TH STREET, B-BUILDING
THE PROPERTY DOES NOT CONTRIBUTE TO THE RED FORK SURVEY AREA
DUE TO ALTERATION

2815 WEST 39TH STREET, B-BUILDING
THE PROPERTY CONTRIBUTES TO THE RED FORK SURVEY AREA

2912 WEST 39TH STREET, B-BUILDING
THE PROPERTY DOES NOT CONTRIBUTE TO THE RED FORK SURVEY AREA
DUE TO ALTERATION

3104 WEST 39TH STREET, B-BUILDING
THE PROPERTY CONTRIBUTES TO THE RED FORK SURVEY AREA

3112 WEST 39TH STREET, B-BUILDING
THE PROPERTY CONTRIBUTES TO THE RED FORK SURVEY AREA

3113 WEST 39TH STREET, B-BUILDING
THE PROPERTY DOES NOT CONTRIBUTE TO THE RED FORK SURVEY AREA
DUE TO ALTERATION

3115 WEST 39TH STREET, B-BUILDING
THE PROPERTY CONTRIBUTES TO THE RED FORK SURVEY AREA

3116 WEST 39TH STREET, B-BUILDING
THE PROPERTY CONTRIBUTES TO THE RED FORK SURVEY AREA

3205 WEST 39TH STREET, B-BUILDING
THE PROPERTY DOES NOT CONTRIBUTE TO THE RED FORK SURVEY AREA
DUE TO ALTERATION

3207 WEST 39TH STREET, B-BUILDING
THE PROPERTY CONTRIBUTES TO THE RED FORK SURVEY AREA

3214 WEST 39TH STREET, B-BUILDING
THE PROPERTY CONTRIBUTES TO THE RED FORK SURVEY AREA

3224 WEST 39TH STREET, B-BUILDING
THE PROPERTY DOES NOT CONTRIBUTE TO THE RED FORK SURVEY AREA
DUE TO ALTERATION

750 WEST 40TH STREET, B-BUILDING
THE PROPERTY DOES NOT CONTRIBUTE TO THE RED FORK SURVEY AREA
DUE TO ALTERATION

1714 WEST 40TH STREET, B-BUILDING
THE PROPERTY CONTRIBUTES TO THE RED FORK SURVEY AREA

1718 WEST 40TH STREET, B-BUILDING
THE PROPERTY CONTRIBUTES TO THE RED FORK SURVEY AREA

1722 WEST 40TH STREET, B-BUILDING
THE PROPERTY CONTRIBUTES TO THE RED FORK SURVEY AREA

1726 WEST 40TH STREET, B-BUILDING
THE PROPERTY CONTRIBUTES TO THE RED FORK SURVEY AREA

1732 WEST 40TH STREET, B-BUILDING
THE PROPERTY CONTRIBUTES TO THE RED FORK SURVEY AREA

1736 WEST 40TH STREET, B-BUILDING
THE PROPERTY CONTRIBUTES TO THE RED FORK SURVEY AREA

1740 WEST 40TH STREET, B-BUILDING
THE PROPERTY CONTRIBUTES TO THE RED FORK SURVEY AREA

1742 WEST 40TH STREET, B-BUILDING
THE PROPERTY DOES NOT CONTRIBUTE TO THE RED FORK SURVEY AREA
DUE TO ALTERATION

1908 WEST 40TH STREET, B-BUILDING
THE PROPERTY CONTRIBUTES TO THE RED FORK SURVEY AREA

1912 WEST 40TH STREET, B-BUILDING
THE PROPERTY CONTRIBUTES TO THE RED FORK SURVEY AREA

1916 WEST 40TH STREET, B-BUILDING
THE PROPERTY CONTRIBUTES TO THE RED FORK SURVEY AREA

1919 WEST 40TH STREET, B-BUILDING
THE PROPERTY IS INDIVIDUALLY ELIGIBLE FOR LISTING IN THE NATIONAL
REGISTER UNDER CRITERIA A AND C.

1924 WEST 40TH STREET, B-BUILDING
THE PROPERTY DOES NOT CONTRIBUTE TO THE RED FORK SURVEY AREA
DUE TO ALTERATION

1928 WEST 40TH STREET, B-BUILDING
THE PROPERTY CONTRIBUTES TO THE RED FORK SURVEY AREA

1932 WEST 40TH STREET, B-BUILDING
THE PROPERTY CONTRIBUTES TO THE RED FORK SURVEY AREA

1936 WEST 40TH STREET, B-BUILDING
THE PROPERTY DOES NOT CONTRIBUTE TO THE RED FORK SURVEY AREA
DUE TO ALTERATION

1940 WEST 40TH STREET, B-BUILDING
THE PROPERTY DOES NOT
CONTRIBUTE TO THE RED FORK SURVEY AREA DUE TO ALTERATION

2103 WEST 40TH STREET, B-BUILDING
THE PROPERTY DOES NOT CONTRIBUTE TO THE RED FORK SURVEY AREA
DUE TO ALTERATION

2107 WEST 40TH STREET, B-BUILDING
THE PROPERTY DOES NOT CONTRIBUTE TO THE RED FORK SURVEY AREA
DUE TO AGE

2112 WEST 40TH STREET, B-BUILDING
THE PROPERTY DOES NOT CONTRIBUTE TO THE RED FORK SURVEY AREA
DUE TO ALTERATION

2113 WEST 40TH STREET, B-BUILDING
THE PROPERTY CONTRIBUTES TO THE RED FORK SURVEY AREA

2115 WEST 40TH STREET, B-BUILDING
THE PROPERTY CONTRIBUTES TO THE RED FORK SURVEY AREA

2116 WEST 40TH STREET, B-BUILDING
THE PROPERTY CONTRIBUTES TO THE RED FORK SURVEY AREA

2118 WEST 40TH STREET, B-BUILDING
THE PROPERTY CONTRIBUTES TO THE RED FORK SURVEY AREA

2119 WEST 40TH STREET, B-BUILDING
THE PROPERTY CONTRIBUTES TO THE RED FORK SURVEY AREA

2203 WEST 40TH STREET, B-BUILDING
THE PROPERTY DOES NOT CONTRIBUTE TO THE RED FORK SURVEY AREA
DUE TO ALTERATION

2207 WEST 40TH STREET, B-BUILDING
THE PROPERTY CONTRIBUTES TO THE RED FORK SURVEY AREA

2208 WEST 40TH STREET, B-BUILDING
THE PROPERTY DOES NOT CONTRIBUTE TO THE RED FORK SURVEY AREA
DUE TO ALTERATION

2211 WEST 40TH STREET, B-BUILDING
THE PROPERTY CONTRIBUTES TO THE RED FORK SURVEY AREA

2212 WEST 40TH STREET, B-BUILDING
THE PROPERTY CONTRIBUTES TO THE RED FORK SURVEY AREA

2215 WEST 40TH STREET, B-BUILDING
THE PROPERTY DOES NOT CONTRIBUTE TO THE RED FORK SURVEY AREA
DUE TO ALTERATION

2216 WEST 40TH STREET, B-BUILDING
THE PROPERTY CONTRIBUTES TO THE RED FORK SURVEY AREA

2219 WEST 40TH STREET, B-BUILDING
THE PROPERTY DOES NOT CONTRIBUTE TO THE RED FORK SURVEY AREA
DUE TO ALTERATION

2220 WEST 40TH STREET, B-BUILDING
THE PROPERTY CONTRIBUTES TO THE RED FORK SURVEY AREA

2223 WEST 40TH STREET, B-BUILDING
THE PROPERTY CONTRIBUTES TO THE RED FORK SURVEY AREA

2224 WEST 40TH STREET, B-BUILDING
THE PROPERTY DOES NOT CONTRIBUTE TO THE RED FORK SURVEY AREA
DUE TO ALTERATION

2227 WEST 40TH STREET, B-BUILDING
THE PROPERTY CONTRIBUTES TO THE RED FORK SURVEY AREA

2303 WEST 40TH STREET, B-BUILDING
THE PROPERTY DOES NOT CONTRIBUTE TO THE RED FORK SURVEY AREA
DUE TO ALTERATION

2304 WEST 40TH STREET, B-BUILDING
THE PROPERTY CONTRIBUTES TO THE RED FORK SURVEY AREA

2306 WEST 40TH STREET, B-BUILDING
THE PROPERTY CONTRIBUTES TO THE RED FORK SURVEY AREA

2312 WEST 40TH STREET, B-BUILDING
THE PROPERTY CONTRIBUTES TO THE RED FORK SURVEY AREA

2707 WEST 40TH STREET, B-BUILDING
THE PROPERTY DOES NOT CONTRIBUTE TO THE RED FORK SURVEY AREA
DUE TO ALTERATION

2723 WEST 40TH STREET, B-BUILDING
THE PROPERTY DOES NOT CONTRIBUTE TO THE RED FORK SURVEY AREA
DUE TO ALTERATION

2803/2805 WEST 40TH STREET, B-BUILDING
THE PROPERTY DOES NOT CONTRIBUTE TO THE RED FORK SURVEY AREA
DUE TO ALTERATION

2804 WEST 40TH STREET, B-BUILDING
THE PROPERTY DOES NOT CONTRIBUTE TO THE RED FORK SURVEY AREA
DUE TO ALTERATION

2820 WEST 40TH STREET, B-BUILDING
THE PROPERTY DOES NOT CONTRIBUTE TO THE RED FORK SURVEY AREA
DUE TO ALTERATION

2821 WEST 40TH STREET, B-BUILDING
THE PROPERTY DOES NOT CONTRIBUTE TO THE RED FORK SURVEY AREA
DUE TO AGE

2904 WEST 40TH STREET, B-BUILDING
THE PROPERTY DOES NOT CONTRIBUTE TO THE RED FORK SURVEY AREA
DUE TO ALTERATION

2908 WEST 40TH STREET, B-BUILDING
THE PROPERTY DOES NOT CONTRIBUTE TO THE RED FORK SURVEY AREA
DUE TO ALTERATION

2912 WEST 40TH STREET, B-BUILDING
THE PROPERTY DOES NOT CONTRIBUTE TO THE RED FORK SURVEY AREA
DUE TO ALTERATION

2915 WEST 40TH STREET, B-BUILDING
THE PROPERTY DOES NOT CONTRIBUTE TO THE RED FORK SURVEY AREA
DUE TO ALTERATION

2916 WEST 40TH STREET, B-BUILDING
THE PROPERTY DOES NOT CONTRIBUTE TO THE RED FORK SURVEY AREA
DUE TO ALTERATION

2923 WEST 40TH STREET, B-BUILDING
THE PROPERTY CONTRIBUTES TO THE RED FORK SURVEY AREA

2924 WEST 40TH STREET, B-BUILDING
THE PROPERTY CONTRIBUTES TO THE RED FORK SURVEY AREA

3103 WEST 40TH STREET, B-BUILDING
THE PROPERTY DOES NOT CONTRIBUTE TO THE RED FORK SURVEY AREA
DUE TO ALTERATION

3107 WEST 40TH STREET, B-BUILDING
THE PROPERTY CONTRIBUTES TO THE RED FORK SURVEY AREA

3110 WEST 40TH STREET, B-BUILDING
THE PROPERTY DOES NOT CONTRIBUTE TO THE RED FORK SURVEY AREA
DUE TO ALTERATION

3112 WEST 40TH STREET, B-BUILDING
THE PROPERTY DOES NOT CONTRIBUTE TO THE RED FORK SURVEY AREA
DUE TO ALTERATION

3115 WEST 40TH STREET, B-BUILDING
THE PROPERTY DOES NOT CONTRIBUTE TO THE RED FORK SURVEY AREA
DUE TO ALTERATION

3116 WEST 40TH STREET, B-BUILDING
THE PROPERTY CONTRIBUTES TO THE RED FORK SURVEY AREA

3120 WEST 40TH STREET, B-BUILDING
THE PROPERTY CONTRIBUTES TO THE RED FORK SURVEY AREA

3123 WEST 40TH STREET, B-BUILDING
THE PROPERTY DOES NOT CONTRIBUTE TO THE RED FORK SURVEY AREA
DUE TO AGE

3124 WEST 40TH STREET, B-BUILDING
THE PROPERTY CONTRIBUTES TO THE RED FORK SURVEY AREA

3202/3204 WEST 40TH STREET, B-BUILDING
THE PROPERTY DOES NOT CONTRIBUTE TO THE RED FORK SURVEY AREA
DUE TO AGE

3203 WEST 40TH STREET, B-BUILDING
THE PROPERTY CONTRIBUTES TO THE RED FORK SURVEY AREA

3207 WEST 40TH STREET, B-BUILDING
THE PROPERTY CONTRIBUTES TO THE RED FORK SURVEY AREA

3208 WEST 40TH STREET, B-BUILDING
THE PROPERTY DOES NOT CONTRIBUTE TO THE RED FORK SURVEY AREA
DUE TO ALTERATION

3211/3211 1/2 WEST 40TH STREET, B-BUILDING
THE PROPERTY DOES NOT CONTRIBUTE TO THE RED FORK SURVEY AREA
DUE TO ALTERATION

3212 WEST 40TH STREET, B-BUILDING
THE PROPERTY DOES NOT CONTRIBUTE TO THE RED FORK SURVEY AREA
DUE TO ALTERATION

3215 WEST 40TH STREET, B-BUILDING
THE PROPERTY DOES NOT CONTRIBUTE TO THE RED FORK SURVEY AREA
DUE TO AGE

3223 WEST 40TH STREET, B-BUILDING
THE PROPERTY DOES NOT CONTRIBUTE TO THE RED FORK SURVEY AREA
DUE TO ALTERATION

3224 WEST 40TH STREET, B-BUILDING
THE PROPERTY DOES NOT CONTRIBUTE TO THE RED FORK SURVEY AREA
DUE TO ALTERATION

1539 WEST 41ST STREET, B-BUILDING
THE PROPERTY CONTRIBUTES TO THE RED FORK SURVEY AREA

1620 WEST 41ST STREET, B-BUILDING
THE PROPERTY DOES NOT CONTRIBUTE TO THE RED FORK SURVEY AREA
DUE TO AGE

1623 WEST 41ST STREET, B-BUILDING
THE PROPERTY CONTRIBUTES TO THE RED FORK SURVEY AREA

1624 WEST 41ST STREET, B-BUILDING
THE PROPERTY CONTRIBUTES TO THE RED FORK SURVEY AREA

1703 WEST 41ST STREET, B-BUILDING
THE PROPERTY CONTRIBUTES TO THE RED FORK SURVEY AREA

1723 WEST 41ST STREET, B-BUILDING
THE PROPERTY CONTRIBUTES TO THE RED FORK SURVEY AREA

1727 WEST 41ST STREET, B-BUILDING
THE PROPERTY CONTRIBUTES TO THE RED FORK SURVEY AREA

1735 WEST 41ST STREET, B-BUILDING
THE PROPERTY CONTRIBUTES TO THE RED FORK SURVEY AREA

1739 WEST 41ST STREET, B-BUILDING
THE PROPERTY CONTRIBUTES TO THE RED FORK SURVEY AREA

1740 WEST 41ST STREET, B-BUILDING
THE PROPERTY CONTRIBUTES TO THE RED FORK SURVEY AREA

1743 WEST 41ST STREET, B-BUILDING
THE PROPERTY CONTRIBUTES TO THE RED FORK SURVEY AREA

1747 WEST 41ST STREET, B-BUILDING
THE PROPERTY CONTRIBUTES TO THE RED FORK SURVEY AREA

1751 WEST 41ST STREET, B-BUILDING
THE PROPERTY CONTRIBUTES TO THE RED FORK SURVEY AREA

1904 WEST 41ST STREET, B-BUILDING
THE PROPERTY CONTRIBUTES TO THE RED FORK SURVEY AREA

1905 WEST 41ST STREET, B-BUILDING
THE PROPERTY DOES NOT CONTRIBUTE TO THE RED FORK SURVEY AREA
DUE TO ALTERATION

1907 WEST 41ST STREET, B-BUILDING
THE PROPERTY CONTRIBUTES TO THE RED FORK SURVEY AREA

1908 WEST 41ST STREET, B-BUILDING
THE PROPERTY CONTRIBUTES TO THE RED FORK SURVEY AREA

1911 WEST 41ST STREET, B-BUILDING
THE PROPERTY CONTRIBUTES TO THE RED FORK SURVEY AREA

1912 WEST 41ST STREET, B-BUILDING
THE PROPERTY CONTRIBUTES TO THE RED FORK SURVEY AREA

1915 WEST 41ST STREET, B-BUILDING
THE PROPERTY CONTRIBUTES TO THE RED FORK SURVEY AREA

1916 WEST 41ST STREET, B-BUILDING
THE PROPERTY DOES NOT CONTRIBUTE TO THE RED FORK SURVEY AREA
DUE TO ALTERATION

1919 WEST 41ST STREET, B-BUILDING
THE PROPERTY CONTRIBUTES TO THE RED FORK SURVEY AREA

1920 WEST 41ST STREET, B-BUILDING
THE PROPERTY CONTRIBUTES TO THE RED FORK SURVEY AREA

1921 WEST 41ST STREET, B-BUILDING
THE PROPERTY CONTRIBUTES TO THE RED FORK SURVEY AREA

1924 WEST 41ST STREET, B-BUILDING
THE PROPERTY DOES NOT CONTRIBUTE TO THE RED FORK SURVEY AREA
DUE TO ALTERATION

1927 WEST 41ST STREET, B-BUILDING
THE PROPERTY DOES NOT CONTRIBUTE TO THE RED FORK SURVEY AREA
DUE TO ALTERATION

1928 WEST 41ST STREET, B-BUILDING
THE PROPERTY DOES NOT CONTRIBUTE TO THE RED FORK SURVEY AREA
DUE TO ALTERATION

1931 WEST 41ST STREET, B-BUILDING
THE PROPERTY CONTRIBUTES TO THE RED FORK SURVEY AREA

1932 WEST 41ST STREET, B-BUILDING
THE PROPERTY DOES NOT CONTRIBUTE TO THE RED FORK SURVEY AREA
DUE TO AGE

1935 WEST 41ST STREET, B-BUILDING
THE PROPERTY CONTRIBUTES TO THE RED FORK SURVEY AREA

1936 WEST 41ST STREET, B-BUILDING
THE PROPERTY DOES NOT CONTRIBUTE TO THE RED FORK SURVEY AREA
DUE TO ALTERATION

1940 WEST 41ST STREET, B-BUILDING
THE PROPERTY CONTRIBUTES TO THE RED FORK SURVEY AREA

1941 WEST 41ST STREET, B-BUILDING
THE PROPERTY CONTRIBUTES TO THE RED FORK SURVEY AREA

2101 WEST 41ST STREET, B-BUILDING
THE PROPERTY DOES NOT CONTRIBUTE TO THE RED FORK SURVEY AREA
DUE TO ALTERATION

2102 WEST 41ST STREET, B-BUILDING
THE PROPERTY DOES NOT CONTRIBUTE TO THE RED FORK SURVEY AREA
DUE TO ALTERATION

2107 WEST 41ST STREET, B-BUILDING
THE PROPERTY CONTRIBUTES TO THE RED FORK SURVEY AREA

2108 WEST 41ST STREET, B-BUILDING
THE PROPERTY DOES NOT CONTRIBUTE TO THE RED FORK SURVEY AREA
DUE TO ALTERATION

2111 WEST 41ST STREET, B-BUILDING
THE PROPERTY CONTRIBUTES TO THE RED FORK SURVEY AREA

2115 WEST 41ST STREET, B-BUILDING
THE PROPERTY CONTRIBUTES TO THE RED FORK SURVEY AREA

2119 WEST 41ST STREET, B-BUILDING
THE PROPERTY DOES NOT CONTRIBUTE TO THE RED FORK SURVEY AREA
DUE TO ALTERATION

2124 WEST 41ST STREET, B-BUILDING
THE PROPERTY CONTRIBUTES TO THE RED FORK SURVEY AREA

2207 WEST 41ST STREET, B-BUILDING
THE PROPERTY CONTRIBUTES TO THE RED FORK SURVEY AREA

2211 WEST 41ST STREET, B-BUILDING
THE PROPERTY DOES NOT CONTRIBUTE TO THE RED FORK SURVEY AREA
DUE TO ALTERATION

2215 WEST 41ST STREET, B-BUILDING
THE PROPERTY DOES NOT CONTRIBUTE TO THE RED FORK SURVEY AREA
DUE TO ALTERATION

2219 WEST 41ST STREET, B-BUILDING
THE PROPERTY DOES NOT CONTRIBUTE TO THE RED FORK SURVEY AREA
DUE TO ALTERATION

2223 WEST 41ST STREET, B-BUILDING
THE PROPERTY DOES NOT CONTRIBUTE TO THE RED FORK SURVEY AREA
DUE TO ALTERATION

2224 WEST 41ST STREET, B-BUILDING
THE PROPERTY CONTRIBUTES TO THE RED FORK SURVEY AREA

2302 WEST 41ST STREET, B-BUILDING
THE PROPERTY CONTRIBUTES TO THE RED FORK SURVEY AREA

2303 WEST 41ST STREET, B-BUILDING
THE PROPERTY DOES NOT CONTRIBUTE TO THE RED FORK SURVEY AREA
DUE TO AGE

2307 WEST 41ST STREET, B-BUILDING
THE PROPERTY DOES NOT CONTRIBUTE TO THE RED FORK SURVEY AREA
DUE TO ALTERATION

2310 WEST 41ST STREET, B-BUILDING
THE PROPERTY DOES NOT CONTRIBUTE TO THE RED FORK SURVEY AREA
DUE TO AGE

2311 WEST 41ST STREET, B-BUILDING
THE PROPERTY CONTRIBUTES TO THE RED FORK SURVEY AREA

2313 WEST 41ST STREET, B-BUILDING
THE PROPERTY CONTRIBUTES TO THE RED FORK SURVEY AREA

2320 WEST 41ST STREET, B-BUILDING
THE PROPERTY CONTRIBUTES TO THE RED FORK SURVEY AREA

2321 WEST 41ST STREET, B-BUILDING
THE PROPERTY DOES NOT CONTRIBUTE TO THE RED FORK SURVEY AREA
DUE TO ALTERATION

2322 WEST 41ST STREET, B-BUILDING
THE PROPERTY DOES NOT CONTRIBUTE TO THE RED FORK SURVEY AREA
DUE TO ALTERATION

2404 WEST 41ST STREET, B-BUILDING
THE PROPERTY CONTRIBUTES TO THE RED FORK SURVEY AREA

2409 WEST 41ST STREET, B-BUILDING
THE PROPERTY DOES NOT CONTRIBUTE TO THE RED FORK SURVEY AREA
DUE TO AGE

2410 WEST 41ST STREET, B-BUILDING
THE PROPERTY CONTRIBUTES TO THE RED FORK SURVEY AREA

2424 WEST 41ST STREET, B-BUILDING
THE PROPERTY DOES NOT CONTRIBUTE TO THE RED FORK SURVEY AREA
DUE TO AGE

2903 WEST 41ST STREET, B-BUILDING
THE PROPERTY CONTRIBUTES TO THE RED FORK SURVEY AREA

2905 WEST 41ST STREET, B-BUILDING
THE PROPERTY DOES NOT CONTRIBUTE TO THE RED FORK SURVEY AREA
DUE TO ALTERATION

2911 WEST 41ST STREET, B-BUILDING
THE PROPERTY CONTRIBUTES TO THE RED FORK SURVEY AREA

2917 WEST 41ST STREET, B-BUILDING
THE PROPERTY CONTRIBUTES TO THE RED FORK SURVEY AREA

2923 WEST 41ST STREET, B-BUILDING
THE PROPERTY CONTRIBUTES TO THE RED FORK SURVEY AREA

3115 WEST 41ST STREET, B-BUILDING
THE PROPERTY CONTRIBUTES TO THE RED FORK SURVEY AREA

3119 WEST 41ST STREET, B-BUILDING
THE PROPERTY CONTRIBUTES TO THE RED FORK SURVEY AREA

3123 WEST 41ST STREET, B-BUILDING
THE PROPERTY CONTRIBUTES TO THE RED FORK SURVEY AREA

3203 WEST 41ST STREET, B-BUILDING
THE PROPERTY DOES NOT CONTRIBUTE TO THE RED FORK SURVEY AREA
DUE TO ALTERATION

3209 WEST 41ST STREET, B-BUILDING
THE PROPERTY CONTRIBUTES TO THE RED FORK SURVEY AREA

3215 WEST 41ST STREET, B-BUILDING
THE PROPERTY DOES NOT CONTRIBUTE TO THE RED FORK SURVEY AREA
DUE TO ALTERATION

3219 WEST 41ST STREET, B-BUILDING
THE PROPERTY DOES NOT CONTRIBUTE TO THE RED FORK SURVEY AREA
DUE TO ALTERATION

1502 WEST 42ND STREET, B-BUILDING
THE PROPERTY CONTRIBUTES TO THE RED FORK SURVEY AREA

1503/1501 WEST 42ND STREET, B-BUILDING
THE PROPERTY DOES NOT CONTRIBUTE TO THE RED FORK SURVEY AREA
DUE TO ALTERATION

1535 WEST 42ND STREET, B-BUILDING
THE PROPERTY DOES NOT CONTRIBUTE TO THE RED FORK SURVEY AREA
DUE TO ALTERATION

1540 WEST 42ND STREET, B-BUILDING
THE PROPERTY CONTRIBUTES TO THE RED FORK SURVEY AREA

2103 WEST 42ND STREET, B-BUILDING
THE PROPERTY CONTRIBUTES TO THE RED FORK SURVEY AREA

2111 WEST 42ND STREET, B-BUILDING
THE PROPERTY CONTRIBUTES TO THE RED FORK SURVEY AREA

2115 WEST 42ND STREET, B-BUILDING
THE PROPERTY DOES NOT CONTRIBUTE TO THE RED FORK SURVEY AREA
DUE TO ALTERATION

2119 WEST 42ND STREET, B-BUILDING
THE PROPERTY CONTRIBUTES TO THE RED FORK SURVEY AREA

2123 WEST 42ND STREET, B-BUILDING
THE PROPERTY DOES NOT CONTRIBUTE TO THE RED FORK SURVEY AREA
DUE TO ALTERATION

2519 WEST 42ND STREET, B-BUILDING
THE PROPERTY DOES NOT CONTRIBUTE TO THE RED FORK SURVEY AREA
DUE TO AGE

2211 WEST 43RD STREET, B-BUILDING
THE PROPERTY CONTRIBUTES TO THE RED FORK SURVEY AREA

2301 WEST 43RD STREET, S-SITE
THE PROPERTY CONTRIBUTES TO THE RED FORK SURVEY AREA

2321 WEST 43RD STREET, B-BUILDING
THE PROPERTY CONTRIBUTES TO THE RED FORK SURVEY AREA

2415 WEST 43RD STREET, B-BUILDING
THE PROPERTY DOES NOT CONTRIBUTE TO THE RED FORK SURVEY AREA
DUE TO AGE

4012 SOUTH CEDAR AVENUE, B-BUILDING
THE PROPERTY DOES NOT CONTRIBUTE TO THE RED FORK SURVEY AREA
DUE TO ALTERATION

4016 SOUTH CEDAR AVENUE, B-BUILDING
THE PROPERTY DOES NOT
CONTRIBUTE TO THE RED FORK SURVEY AREA DUE TO ALTERATION

4020 SOUTH CEDAR AVENUE, B-BUILDING
THE PROPERTY CONTRIBUTES TO THE RED FORK SURVEY AREA

4020"A" SOUTH CEDAR AVENUE, B-BUILDING
THE PROPERTY DOES NOT CONTRIBUTE TO THE RED FORK SURVEY AREA
DUE TO AGE

4031 SOUTH CEDAR AVENUE, B-BUILDING
THE PROPERTY DOES NOT CONTRIBUTE TO THE RED FORK SURVEY AREA
DUE TO ALTERATION

2608 WEST PATTON AVENUE, B-BUILDING
THE PROPERTY DOES NOT CONTRIBUTE TO THE RED FORK SURVEY AREA
DUE TO ALTERATION

3750 SOUTH UNION AVENUE, B-BUILDING
THE PROPERTY CONTRIBUTES TO THE RED FORK SURVEY AREA

3754 SOUTH UNION AVENUE, B-BUILDING
THE PROPERTY CONTRIBUTES TO THE RED FORK SURVEY AREA

3758 SOUTH UNION AVENUE, B-BUILDING
THE PROPERTY DOES NOT CONTRIBUTE TO THE RED FORK SURVEY AREA
DUE TO AGE

3761 SOUTH UNION AVENUE, B-BUILDING
THE PROPERTY DOES NOT CONTRIBUTE TO THE RED FORK SURVEY AREA
DUE TO ALTERATION

3763 SOUTH UNION AVENUE, B-BUILDING
THE PROPERTY DOES NOT CONTRIBUTE TO THE RED FORK SURVEY AREA
DUE TO ALTERATION

3802 SOUTH UNION AVENUE, B-BUILDING
THE PROPERTY DOES NOT CONTRIBUTE TO THE RED FORK SURVEY AREA
DUE TO AGE

3803 SOUTH UNION AVENUE, B-BUILDING
THE PROPERTY CONTRIBUTES TO THE RED FORK SURVEY AREA

3808 SOUTH UNION AVENUE, B-BUILDING
THE PROPERTY CONTRIBUTES TO THE RED FORK SURVEY AREA

3812 SOUTH UNION AVENUE, B-BUILDING
THE PROPERTY CONTRIBUTES TO THE RED FORK SURVEY AREA

3817 SOUTH UNION AVENUE, B-BUILDING
THE PROPERTY DOES NOT CONTRIBUTE TO THE RED FORK SURVEY AREA
DUE TO ALTERATION

3820 SOUTH UNION AVENUE, B-BUILDING
THE PROPERTY DOES NOT CONTRIBUTE TO THE RED FORK SURVEY AREA
DUE TO ALTERATION

3824 SOUTH UNION AVENUE, B-BUILDING
THE PROPERTY CONTRIBUTES TO THE RED FORK SURVEY AREA

3903 SOUTH UNION AVENUE, B-BUILDING
THE PROPERTY DOES NOT CONTRIBUTE TO THE RED FORK SURVEY AREA
DUE TO ALTERATION

3904 SOUTH UNION AVENUE, B-BUILDING
THE PROPERTY CONTRIBUTES TO THE RED FORK SURVEY AREA

3906 SOUTH UNION AVENUE, B-BUILDING
THE PROPERTY CONTRIBUTES TO THE RED FORK SURVEY AREA

3907 SOUTH UNION AVENUE, B-BUILDING
THE PROPERTY CONTRIBUTES TO THE RED FORK SURVEY AREA

3912 SOUTH UNION AVENUE, B-BUILDING
THE PROPERTY CONTRIBUTES TO THE RED FORK SURVEY AREA

3919 SOUTH UNION AVENUE, B-BUILDING
THE PROPERTY CONTRIBUTES TO THE RED FORK SURVEY AREA

3920 SOUTH UNION AVENUE, B-BUILDING
THE PROPERTY CONTRIBUTES TO THE RED FORK SURVEY AREA

3925 SOUTH UNION AVENUE, B-BUILDING
THE PROPERTY CONTRIBUTES TO THE RED FORK SURVEY AREA

3928 SOUTH UNION AVENUE, B-BUILDING
THE PROPERTY CONTRIBUTES TO THE RED FORK SURVEY AREA

3933 SOUTH UNION AVENUE, B-BUILDING
THE PROPERTY CONTRIBUTES TO THE RED FORK SURVEY AREA

4015 SOUTH UNION AVENUE, B-BUILDING
THE PROPERTY CONTRIBUTES TO THE RED FORK SURVEY AREA

4029 SOUTH UNION AVENUE, B-BUILDING
THE PROPERTY DOES NOT CONTRIBUTE TO THE RED FORK SURVEY AREA
DUE TO AGE

4105 SOUTH UNION AVENUE, B-BUILDING
THE PROPERTY DOES NOT CONTRIBUTE TO THE RED FORK SURVEY AREA
DUE TO AGE

4107 SOUTH UNION AVENUE, B-BUILDING
THE PROPERTY CONTRIBUTES TO THE RED FORK SURVEY AREA

4109 SOUTH UNION AVENUE, B-BUILDING
THE PROPERTY CONTRIBUTES TO THE RED FORK SURVEY AREA

4125 SOUTH UNION AVENUE, B-BUILDING
THE PROPERTY DOES NOT CONTRIBUTE TO THE RED FORK SURVEY AREA
DUE TO ALTERATION

4129 SOUTH UNION AVENUE, B-BUILDING
THE PROPERTY CONTRIBUTES TO THE RED FORK SURVEY AREA

4133 SOUTH UNION AVENUE, B-BUILDING
THE PROPERTY DOES NOT CONTRIBUTE TO THE RED FORK SURVEY AREA
DUE TO ALTERATION

4145 SOUTH UNION AVENUE, B-BUILDING
THE PROPERTY CONTRIBUTES TO THE RED FORK SURVEY AREA

4014 SOUTH WACO AVENUE, B-BUILDING
THE PROPERTY DOES NOT CONTRIBUTE TO THE RED FORK SURVEY AREA
DUE TO AGE

3707 SOUTH XENOPHON, B-BUILDING
THE PROPERTY DOES NOT CONTRIBUTE TO THE RED FORK SURVEY AREA
DUE TO ALTERATION

3818 SOUTH YUKON AVENUE, B-BUILDING
THE PROPERTY DOES NOT CONTRIBUTE TO THE RED FORK SURVEY AREA
DUE TO ALTERATION

4002 SOUTH YUKON AVENUE, B-BUILDING
THE PROPERTY CONTRIBUTES TO THE RED FORK SURVEY AREA

4010 SOUTH YUKON AVENUE, B-BUILDING
THE PROPERTY DOES NOT CONTRIBUTE TO THE RED FORK SURVEY AREA
DUE TO ALTERATION

4233 SOUTH YUKON AVENUE, B-BUILDING
THE PROPERTY CONTRIBUTES TO THE RED FORK SURVEY AREA

3909 SOUTH ZENITH AVENUE, B-BUILDING
THE PROPERTY DOES NOT CONTRIBUTE TO THE RED FORK SURVEY AREA
DUE TO ALTERATION

3919 SOUTH ZENITH AVENUE, B-BUILDING
THE PROPERTY DOES NOT CONTRIBUTE TO THE RED FORK SURVEY AREA
DUE TO ALTERATION

4005 SOUTH ZENITH AVENUE, B-BUILDING
THE PROPERTY CONTRIBUTES TO THE RED FORK SURVEY AREA

4008 SOUTH ZENITH AVENUE, B-BUILDING
THE PROPERTY DOES NOT CONTRIBUTE TO THE RED FORK SURVEY AREA
DUE TO ALTERATION

4009/4009 1/2 SOUTH ZENITH AVENUE, B-BUILDING
THE PROPERTY CONTRIBUTES TO THE RED FORK SURVEY AREA

4016 SOUTH ZENITH AVENUE, B-BUILDING
THE PROPERTY DOES NOT CONTRIBUTE TO THE RED FORK SURVEY AREA
DUE TO ALTERATION

4023 SOUTH ZENITH AVENUE, B-BUILDING
THE PROPERTY CONTRIBUTES TO THE RED FORK SURVEY AREA

4133 SOUTH ZENITH AVENUE, B-BUILDING
THE PROPERTY CONTRIBUTES TO THE RED FORK SURVEY AREA

4212 SOUTH ZENITH AVENUE, B-BUILDING
THE PROPERTY DOES NOT CONTRIBUTE TO THE RED FORK SURVEY AREA
DUE TO ALTERATION

4212 1/2 SOUTH ZENITH AVENUE, B-BUILDING
THE PROPERTY CONTRIBUTES TO THE RED FORK SURVEY AREA

4218 SOUTH ZENITH AVENUE, B-BUILDING
THE PROPERTY DOES NOT CONTRIBUTE TO THE RED FORK SURVEY AREA
DUE TO ALTERATION

4219 SOUTH ZENITH AVENUE, B-BUILDING
THE PROPERTY DOES NOT CONTRIBUTE TO THE RED FORK SURVEY AREA
DUE TO ALTERATION

4220 SOUTH ZENITH AVENUE, B-BUILDING
THE PROPERTY DOES NOT CONTRIBUTE TO THE RED FORK SURVEY AREA
DUE TO ALTERATION

4225 SOUTH ZENITH AVENUE, B-BUILDING
THE PROPERTY DOES NOT CONTRIBUTE TO THE RED FORK SURVEY AREA
DUE TO ALTERATION

4230 SOUTH ZENITH AVENUE, B-BUILDING
THE PROPERTY CONTRIBUTES TO THE RED FORK SURVEY AREA

4240 SOUTH ZENITH AVENUE, B-BUILDING
THE PROPERTY CONTRIBUTES TO THE RED FORK SURVEY AREA

2103 WEST 42ND COURT, B-BUILDING
THE PROPERTY DOES NOT CONTRIBUTE TO THE RED FORK SURVEY AREA
DUE TO ALTERATION

2104 WEST 42ND COURT, B-BUILDING
THE PROPERTY DOES NOT CONTRIBUTE TO THE RED FORK SURVEY AREA
DUE TO ALTERATION

2108 WEST 42ND COURT, B-BUILDING
THE PROPERTY CONTRIBUTES TO THE RED FORK SURVEY AREA

2111 WEST 42ND COURT, B-BUILDING
THE PROPERTY DOES NOT CONTRIBUTE TO THE RED FORK SURVEY AREA
DUE TO ALTERATION

2112 WEST 42ND COURT, B-BUILDING
THE PROPERTY DOES NOT CONTRIBUTE TO THE RED FORK SURVEY AREA
DUE TO ALTERATION

2113 WEST 42ND COURT, B-BUILDING
THE PROPERTY DOES NOT CONTRIBUTE TO THE RED FORK SURVEY AREA
DUE TO ALTERATION

2115 WEST 42ND COURT, B-BUILDING
THE PROPERTY CONTRIBUTES TO THE RED FORK SURVEY AREA

2116 WEST 42ND COURT, B-BUILDING
THE PROPERTY CONTRIBUTES TO THE RED FORK SURVEY AREA

2124 WEST 42ND COURT, B-BUILDING
THE PROPERTY DOES NOT CONTRIBUTE TO THE RED FORK SURVEY AREA
DUE TO ALTERATION

3678 SOUTH SOUTHWEST BOULEVARD, B-BUILDING
THE PROPERTY DOES NOT CONTRIBUTE TO THE RED FORK SURVEY AREA
DUE TO ALTERATION

3680 SOUTH SOUTHWEST BOULEVARD, B-BUILDING
THE PROPERTY CONTRIBUTES TO THE RED FORK SURVEY AREA

3704 SOUTH SOUTHWEST BOULEVARD, B-BUILDING
THE PROPERTY CONTRIBUTES TO THE RED FORK SURVEY AREA

3708 SOUTH SOUTHWEST BOULEVARD, B-BUILDING
THE PROPERTY CONTRIBUTES TO THE RED FORK SURVEY AREA

3714 SOUTH SOUTHWEST BOULEVARD, B-BUILDING
THE PROPERTY CONTRIBUTES TO THE RED FORK SURVEY AREA

3722 SOUTH SOUTHWEST BOULEVARD, B-BUILDING
THE PROPERTY CONTRIBUTES TO THE RED FORK SURVEY AREA

3726 SOUTH SOUTHWEST BOULEVARD, B-BUILDING
THE PROPERTY DOES NOT CONTRIBUTE TO THE RED FORK SURVEY AREA
DUE TO AGE

3728 SOUTH SOUTHWEST BOULEVARD, B-BUILDING
THE PROPERTY DOES NOT CONTRIBUTE TO THE RED FORK SURVEY AREA
DUE TO ALTERATION

3730 SOUTH SOUTHWEST BOULEVARD, B-BUILDING
THE PROPERTY DOES NOT CONTRIBUTE TO THE RED FORK SURVEY AREA
DUE TO AGE

3732 SOUTH SOUTHWEST BOULEVARD, B-BUILDING
THE PROPERTY DOES NOT CONTRIBUTE TO THE RED FORK SURVEY AREA
DUE TO AGE

3734 SOUTH SOUTHWEST BOULEVARD, B-BUILDING
THE PROPERTY DOES NOT CONTRIBUTE TO THE RED FORK SURVEY AREA
DUE TO AGE

3740 SOUTH SOUTHWEST BOULEVARD, B-BUILDING
THE PROPERTY DOES NOT CONTRIBUTE TO THE RED FORK SURVEY AREA
DUE TO AGE

3750 SOUTH SOUTHWEST BOULEVARD, B-BUILDING
THE PROPERTY DOES NOT CONTRIBUTE TO THE RED FORK SURVEY AREA
DUE TO AGE

3750 1/2 SOUTH SOUTHWEST BOULEVARD, B-BUILDING
THE PROPERTY DOES NOT CONTRIBUTE TO THE RED FORK SURVEY AREA
DUE TO AGE

3760 SOUTH SOUTHWEST BOULEVARD, B-BUILDING
THE PROPERTY DOES NOT CONTRIBUTE TO THE RED FORK SURVEY AREA
DUE TO ALTERATION

3820 SOUTH SOUTHWEST BOULEVARD, B-BUILDING
THE PROPERTY CONTRIBUTES TO THE RED FORK SURVEY AREA

3828 SOUTH SOUTHWEST BOULEVARD, B-BUILDING
THE PROPERTY DOES NOT CONTRIBUTE TO THE RED FORK SURVEY AREA
DUE TO ALTERATION

3838 SOUTH SOUTHWEST BOULEVARD, B-BUILDING
THE PROPERTY DOES NOT CONTRIBUTE TO THE RED FORK SURVEY AREA
DUE TO ALTERATION

3848 SOUTH SOUTHWEST BOULEVARD, B-BUILDING
THE PROPERTY CONTRIBUTES TO THE RED FORK SURVEY AREA

3856 SOUTH SOUTHWEST BOULEVARD, B-BUILDING
THE PROPERTY DOES NOT CONTRIBUTE TO THE RED FORK SURVEY AREA
DUE TO ALTERATION

3872 SOUTH SOUTHWEST BOULEVARD, B-BUILDING
THE PROPERTY DOES NOT CONTRIBUTE TO THE RED FORK SURVEY AREA
DUE TO AGE

3908 SOUTH SOUTHWEST BOULEVARD, B-BUILDING
THE PROPERTY DOES NOT CONTRIBUTE TO THE RED FORK SURVEY AREA
DUE TO AGE

4005 SOUTH SOUTHWEST BOULEVARD, B-BUILDING
THE PROPERTY DOES NOT CONTRIBUTE TO THE RED FORK SURVEY AREA
DUE TO ALTERATION

4050 SOUTH SOUTHWEST BOULEVARD, B-BUILDING
THE PROPERTY CONTRIBUTES TO THE RED FORK SURVEY AREA

4070 SOUTH SOUTHWEST BOULEVARD, B-BUILDING
THE PROPERTY DOES NOT CONTRIBUTE TO THE RED FORK SURVEY AREA
DUE TO AGE

4085 SOUTH SOUTHWEST BOULEVARD, B-BUILDING
THE PROPERTY DOES NOT CONTRIBUTE TO THE RED FORK SURVEY AREA
DUE TO ALTERATION

4095 SOUTH SOUTHWEST BOULEVARD, B-BUILDING
THE PROPERTY DOES NOT CONTRIBUTE TO THE RED FORK SURVEY AREA
DUE TO AGE

4107 SOUTH SOUTHWEST BOULEVARD, B-BUILDING
THE PROPERTY DOES NOT CONTRIBUTE TO THE RED FORK SURVEY AREA
DUE TO AGE

4117 SOUTH SOUTHWEST BOULEVARD, B-BUILDING
THE PROPERTY DOES NOT CONTRIBUTE TO THE RED FORK SURVEY AREA
DUE TO AGE

4133 SOUTH SOUTHWEST BOULEVARD, B-BUILDING
THE PROPERTY DOES NOT CONTRIBUTE TO THE RED FORK SURVEY AREA
DUE TO AGE

4144 SOUTH SOUTHWEST BOULEVARD, B-BUILDING
THE PROPERTY DOES NOT CONTRIBUTE TO THE RED FORK SURVEY AREA
DUE TO AGE

4153 SOUTH SOUTHWEST BOULEVARD, B-BUILDING
THE PROPERTY DOES NOT CONTRIBUTE TO THE RED FORK SURVEY AREA
DUE TO ALTERATION

4200 SOUTH SOUTHWEST BOULEVARD, B-BUILDING
THE PROPERTY DOES NOT CONTRIBUTE TO THE RED FORK SURVEY AREA
DUE TO AGE

4207 SOUTH SOUTHWEST BOULEVARD, B-BUILDING
THE PROPERTY DOES NOT CONTRIBUTE TO THE RED FORK SURVEY AREA
DUE TO AGE

4211 SOUTH SOUTHWEST BOULEVARD, B-BUILDING
THE PROPERTY DOES NOT CONTRIBUTE TO THE RED FORK SURVEY AREA
DUE TO AGE

4214 SOUTH SOUTHWEST BOULEVARD, B-BUILDING
THE PROPERTY DOES NOT CONTRIBUTE TO THE RED FORK SURVEY AREA
DUE TO AGE

4216 SOUTH SOUTHWEST BOULEVARD, B-BUILDING
THE PROPERTY DOES NOT CONTRIBUTE TO THE RED FORK SURVEY AREA
DUE TO AGE

4221 SOUTH SOUTHWEST BOULEVARD, B-BUILDING
THE PROPERTY DOES NOT CONTRIBUTE TO THE RED FORK SURVEY AREA
DUE TO AGE

1732 WEST 36TH PLACE, B-BUILDING
THE PROPERTY DOES NOT CONTRIBUTE TO THE RED FORK SURVEY AREA
DUE TO ALTERATION

2703 WEST 36TH PLACE, B-BUILDING
THE PROPERTY CONTRIBUTES TO THE RED FORK SURVEY AREA

3115 WEST 36TH PLACE, B-BUILDING
THE PROPERTY CONTRIBUTES TO THE RED FORK SURVEY AREA

3214 WEST 36TH PLACE, B-BUILDING
THE PROPERTY DOES NOT CONTRIBUTE TO THE RED FORK SURVEY AREA
DUE TO ALTERATION

1720 WEST 37TH PLACE, B-BUILDING
THE PROPERTY CONTRIBUTES TO THE RED FORK SURVEY AREA

1722 WEST 37TH PLACE, B-BUILDING
THE PROPERTY DOES NOT CONTRIBUTE TO THE RED FORK SURVEY AREA
DUE TO AGE

1723 WEST 37TH PLACE, B-BUILDING
THE PROPERTY DOES NOT CONTRIBUTE TO THE RED FORK SURVEY AREA
DUE TO ALTERATION

1727 WEST 37TH PLACE, B-BUILDING
THE PROPERTY CONTRIBUTES TO THE RED FORK SURVEY AREA

1731 WEST 37TH PLACE, B-BUILDING
THE PROPERTY DOES NOT CONTRIBUTE TO THE RED FORK SURVEY AREA
DUE TO ALTERATION

1732 WEST 37TH PLACE, B-BUILDING
THE PROPERTY DOES NOT CONTRIBUTE TO THE RED FORK SURVEY AREA
DUE TO ALTERATION

1737 WEST 37TH PLACE, B-BUILDING
THE PROPERTY DOES NOT CONTRIBUTE TO THE RED FORK SURVEY AREA
DUE TO ALTERATION

1740 WEST 37TH PLACE, B-BUILDING
THE PROPERTY CONTRIBUTES TO THE RED FORK SURVEY AREA

1743 WEST 37TH PLACE, B-BUILDING
THE PROPERTY DOES NOT CONTRIBUTE TO THE RED FORK SURVEY AREA
DUE TO AGE

1748 WEST 37TH PLACE, B-BUILDING
THE PROPERTY CONTRIBUTES TO THE RED FORK SURVEY AREA

1749 WEST 37TH PLACE, B-BUILDING
THE PROPERTY CONTRIBUTES TO THE RED FORK SURVEY AREA

1752 WEST 37TH PLACE, B-BUILDING
THE PROPERTY CONTRIBUTES TO THE RED FORK SURVEY AREA

1755 WEST 37TH PLACE, B-BUILDING
THE PROPERTY CONTRIBUTES TO THE RED FORK SURVEY AREA

1760 WEST 37TH PLACE, B-BUILDING
THE PROPERTY CONTRIBUTES TO THE RED FORK SURVEY AREA

1764 WEST 37TH PLACE, B-BUILDING
THE PROPERTY DOES NOT CONTRIBUTE TO THE RED FORK SURVEY AREA
DUE TO ALTERATION

2022 WEST 37TH PLACE, B-BUILDING
THE PROPERTY DOES NOT CONTRIBUTE TO THE RED FORK SURVEY AREA
DUE TO AGE

2024 WEST 37TH PLACE, B-BUILDING
THE PROPERTY DOES NOT CONTRIBUTE TO THE RED FORK SURVEY AREA
DUE TO ALTERATION

2028 WEST 37TH PLACE, B-BUILDING
THE PROPERTY DOES NOT CONTRIBUTE TO THE RED FORK SURVEY AREA
DUE TO ALTERATION

2485 WEST 37TH PLACE, O-OBJECT
THE PROPERTY IS INDIVIDUALLY ELIGIBLE FOR THE NATIONAL REGISTER
UNDER CRITERIA A

2506 WEST 37TH PLACE, B-BUILDING
THE PROPERTY CONTRIBUTES TO THE RED FORK SURVEY AREA

2507 WEST 37TH PLACE, B-BUILDING
THE PROPERTY DOES NOT CONTRIBUTE TO THE RED FORK SURVEY AREA
DUE TO ALTERATION

2512 WEST 37TH PLACE, B-BUILDING
THE PROPERTY CONTRIBUTES TO THE RED FORK SURVEY AREA

2610 WEST 37TH PLACE, B-BUILDING
THE PROPERTY CONTRIBUTES TO THE RED FORK SURVEY AREA

2615 WEST 37TH PLACE, B-BUILDING
THE PROPERTY CONTRIBUTES TO THE RED FORK SURVEY AREA

2722 WEST 37TH PLACE, B-BUILDING
THE PROPERTY CONTRIBUTES TO THE RED FORK SURVEY AREA

2803 WEST 37TH PLACE, B-BUILDING
THE PROPERTY CONTRIBUTES TO THE RED FORK SURVEY AREA

2811 WEST 37TH PLACE, B-BUILDING
THE PROPERTY DOES NOT CONTRIBUTE TO THE RED FORK SURVEY AREA
DUE TO ALTERATION

2812 WEST 37TH PLACE, B-BUILDING
THE PROPERTY DOES NOT CONTRIBUTE TO THE RED FORK SURVEY AREA
DUE TO ALTERATION

2814 WEST 37TH PLACE, B-BUILDING
THE PROPERTY CONTRIBUTES TO THE RED FORK SURVEY AREA

2903 WEST 37TH PLACE, B-BUILDING
THE PROPERTY DOES NOT CONTRIBUTE TO THE RED FORK SURVEY AREA
DUE TO ALTERATION

2912 WEST 37TH PLACE, B-BUILDING
THE PROPERTY CONTRIBUTES TO THE RED FORK SURVEY AREA

2919 WEST 37TH PLACE, B-BUILDING
THE PROPERTY DOES NOT CONTRIBUTE TO THE RED FORK SURVEY AREA
DUE TO AGE

2923 WEST 37TH PLACE, B-BUILDING
THE PROPERTY CONTRIBUTES TO THE RED FORK SURVEY AREA

2924 WEST 37TH PLACE, B-BUILDING
THE PROPERTY CONTRIBUTES TO THE RED FORK SURVEY AREA

3103 WEST 37TH PLACE, B-BUILDING
THE PROPERTY DOES NOT CONTRIBUTE TO THE RED FORK SURVEY AREA
DUE TO ALTERATION

3118 WEST 37TH PLACE, B-BUILDING
THE PROPERTY CONTRIBUTES TO THE
RED FORK SURVEY AREA

2215 WEST 38TH PLACE, B-BUILDING
THE PROPERTY DOES NOT CONTRIBUTE TO THE RED FORK SURVEY AREA
DUE TO ALTERATION

2609 WEST 40TH PLACE, B-BUILDING
THE PROPERTY CONTRIBUTES TO THE RED FORK SURVEY AREA

2615 WEST 40TH PLACE, B-BUILDING
THE PROPERTY DOES NOT CONTRIBUTE TO THE RED FORK SURVEY AREA
DUE TO ALTERATION

2645 WEST 40TH PLACE, B-BUILDING
THE PROPERTY DOES NOT CONTRIBUTE TO THE RED FORK SURVEY AREA
DUE TO ALTERATION

2103 WEST 41ST PLACE, B-BUILDING
THE PROPERTY CONTRIBUTES TO THE RED FORK SURVEY AREA

2107 WEST 41ST PLACE, B-BUILDING
THE PROPERTY CONTRIBUTES TO THE RED FORK SURVEY AREA

2108 WEST 41ST PLACE, B-BUILDING
THE PROPERTY CONTRIBUTES TO THE RED FORK SURVEY AREA

2111 WEST 41ST PLACE, B-BUILDING
THE PROPERTY CONTRIBUTES TO THE RED FORK SURVEY AREA

2112 WEST 41ST PLACE, B-BUILDING
THE PROPERTY DOES NOT CONTRIBUTE TO THE RED FORK SURVEY AREA
DUE TO ALTERATION

2115 WEST 41ST PLACE, B-BUILDING
THE PROPERTY DOES NOT CONTRIBUTE TO THE RED FORK SURVEY AREA
DUE TO ALTERATION

2116 WEST 41ST PLACE, B-BUILDING
THE PROPERTY DOES NOT CONTRIBUTE TO THE RED FORK SURVEY AREA
DUE TO ALTERATION

2119 WEST 41ST PLACE, B-BUILDING
THE PROPERTY DOES NOT CONTRIBUTE TO THE RED FORK SURVEY AREA
DUE TO ALTERATION

2120 WEST 41ST PLACE, B-BUILDING
THE PROPERTY DOES NOT CONTRIBUTE TO THE RED FORK SURVEY AREA
DUE TO ALTERATION

2123 WEST 41ST PLACE, B-BUILDING
THE PROPERTY DOES NOT CONTRIBUTE TO THE RED FORK SURVEY AREA
DUE TO ALTERATION

2102 WEST 42ND PLACE, B-BUILDING
THE PROPERTY DOES NOT CONTRIBUTE TO THE RED FORK SURVEY AREA
DUE TO ALTERATION

2108 WEST 42ND PLACE, B-BUILDING
THE PROPERTY DOES NOT CONTRIBUTE TO THE RED FORK SURVEY AREA
DUE TO AGE

2116 WEST 42ND PLACE, B-BUILDING
THE PROPERTY CONTRIBUTES TO THE RED FORK SURVEY AREA

2118 WEST 42ND PLACE, B-BUILDING
THE PROPERTY DOES NOT CONTRIBUTE TO THE RED FORK SURVEY AREA
DUE TO ALTERATION

2122 WEST 42ND PLACE, B-BUILDING
THE PROPERTY DOES NOT CONTRIBUTE TO THE RED FORK SURVEY AREA
DUE TO ALTERATION

3620 SOUTH UNION PLACE, B-BUILDING
THE PROPERTY DOES NOT CONTRIBUTE TO THE RED FORK SURVEY AREA
DUE TO ALTERATION

3706 SOUTH UNION PLACE, B-BUILDING
THE PROPERTY CONTRIBUTES TO THE RED FORK SURVEY AREA

3710 SOUTH UNION PLACE, B-BUILDING
THE PROPERTY CONTRIBUTES TO THE RED FORK SURVEY AREA

3716 SOUTH UNION PLACE, B-BUILDING
THE PROPERTY CONTRIBUTES TO THE RED FORK SURVEY AREA

3720 SOUTH UNION PLACE, B-BUILDING
THE PROPERTY CONTRIBUTES TO THE RED FORK SURVEY AREA

3724 SOUTH UNION PLACE, B-BUILDING
THE PROPERTY CONTRIBUTES TO THE RED FORK SURVEY AREA

3738 SOUTH UNION PLACE, B-BUILDING
THE PROPERTY CONTRIBUTES TO THE RED FORK SURVEY AREA

3742 SOUTH UNION PLACE, B-BUILDING
THE PROPERTY CONTRIBUTES TO THE RED FORK SURVEY AREA

3744 SOUTH UNION PLACE, B-BUILDING
THE PROPERTY CONTRIBUTES TO THE RED FORK SURVEY AREA

INDIVIDUAL PROPERTIES AND HISTORIC DISTRICTS THAT MEET THE NATIONAL REGISTER CRITERIA FOR ELIGIBILITY

The following properties are individually eligible for the National Register of Historic Places:

Sue Bland Oil Well Site. On June 25, 1901, the first oil well in Tulsa County was completed on this site, located at 2485 West 37th Place, by J.C.W. Bland and Fred S. Clinton. The well was on the homestead allotment of Dr. Bland's wife, Sue A. Bland, a Creek citizen. The well brought the first nationwide publicity and oil boom to Indian Territory and changed Tulsa from a small cattle town to the Oil Capital of the World.

Webster High School. This school, designed by Arthur M. Atkinson, John Duncan Forsyth, Raymond Kerr, and William H. Wolaver, opened in September 1938 at 1919 West 40th Street. Built with Works Progress Administration (WPA) funds, the long, horizontal, buff brick school has two large wings which angle forward. The school's main entrance is flanked with large rectangular columns which frame the school's name and large clock. Two large metal torch lanterns also flank the front entrance. Cast aluminum plaques above the three entry doors present classic Greek motifs. The central plaque contains a Greek column ringed by a laurel. One of the side plaques contains a female figure and the other contains a male figure, each holding a torch lighting the way to knowledge. Possibly no other institution in the Red Fork Survey Area has had greater educational and social impact upon the people that live there. In 1956, Webster became the first integrated high school in the State of Oklahoma.

No district eligible for the National Register of Historic Places was identified as a result of this survey.

AREAS EXAMINED THAT DO NOT MEET THE ELIGIBILITY CRITERIA AND THE JUSTIFICATION

No district eligible for the National Register of Historic Places was identified as a result of this survey. Less than half of all properties within the survey area were considered contributing (340 contributing, 350 non-contributing, 690 total buildings). Of the 350 non-contributing buildings, 84 were non-contributing because of age and 266 were non-contributing because of alteration. This high degree of alteration is probably due to the additions and modifications made to smaller houses to meet the modern housing expectations of new owners as they replaced original owners over time.

IDENTIFICATION OF PROPERTIES AND POTENTIAL DISTRICTS THAT REQUIRE ADDITIONAL RESEARCH TO ASSESS NATIONAL REGISTER ELIGIBILITY

There were no buildings or districts that are recommended for further study to assess their potential for National Register Eligibility.

HISTORIC CONTEXT

The history of Red Fork can be traced back to the early 1800's. In 1820, the U.S. Government set aside a portion of the Louisiana Purchase and designated it "Indian Territory." This area, located in the eastern half of what is now Oklahoma, was divided among the Five Civilized Tribes, with Creek Indians from Alabama settling the Red Fork area. After the U.S. Civil War, the great cattle drives from Texas moved north to the railroad lines in Kansas and passed directly through Indian Territory. The flattening of the Arkansas as it makes its bend near Red Fork allowed for natural fording places where cattlemen and travelers could cross the river. Young Creek Indians ferried their horses over the crossings in the river and longhorns were herded

down the chutes to swim across. Cattlemen were required to pay tribute to the Indian tribes for right of passage and use of pasturage.

The late 1800's saw an increase in the number of pioneers moving west looking for land and opportunity. Crossing the Arkansas River in their wagons near present day Red Fork proved to be a hazardous event for these early settlers as they and their belongings tipped over and became property of the river. The Arkansas River was wild and untamed in the early days. It would become full and swift flowing for a time and then shallow for a while.

Others crossing the river took another vehicle. They rode one of the ferry boats operating during the late 1800's and early 1900's. The crossings were named for their owners. Lochapoka Crossing was located at Tulsey (Tulsa). The "Corneal" crossing, named for Cornelius Perryman, operated between S. 49th West Avenue and the Chandler Park entrance. Sam Ackley operated a ferry near the current 23rd Street Bridge. Traveling on the boats was an on and off proposition as the water rose and fell. Boats would easily run aground on the sand bars when the water fell to trickle proportions. Horses, wagons, buggies and people often waited in lines to cross on these ferries.

The ferries did a good business until a toll bridge was built across the Arkansas River in 1904. In 1903, Tulsa Commercial Club boosters had submitted a bond issue for the building of a bridge, but the voters rejected it. Determined to have a bridge, Melvin L. Baird, George T. Williamson and J.D. Hagler obtained a franchise from the Federal government and built a steel toll bridge with their own capital. In January 1904 they held the grand opening at what is now known as the Eleventh Street crossing. They

posted a sign at the foot of the bridge on the Tulsa side reading "You said we couldn't do it, but we did."

Railroads played a pivotal part in the development of the Red Fork area. In 1871, the Atlantic and Pacific Railroad extended a line into Vinita. The line ended there until the Frisco Railroad absorbed the Atlantic and Pacific Railroad in 1882. The Frisco Railroad then brought the line into Tulsa, with the first passenger train arriving on Monday morning, August 21, 1882. Within a short time of arriving in Tulsa, the railroad made a decision to extend the line across the Arkansas River to provide a more convenient place from which to ship cattle, avoiding the inconvenience of crossing the river by foot. Workers from the Buffalo Bridge Company completed the railroad bridge across the river in 1883 and the Frisco Railroad pushed into Red Fork.

Admittedly, the logical location for the town of Red Fork would have been the junction of the Cimarron River (known as the Red Fork) with the Arkansas River, on the present site of Keystone Lake. However, with the extension of the Frisco railroad west from Tulsa in 1883, James H. Parkinson established a large general store on the railroad at a point eighteen miles from the junction of the two rivers. The station was given the name Red Fork.

H.C. Hall soon opened a store in Red Fork to handle needs of the cowboys reaching the end of the trail and railroad workers pushing westward. Freight reaching the end of the line in Red Fork was initially handled by the Hall store, since there was no agent or depot for several years. Another push into the rugged Indian Territory by the Frisco Railroad established the end of the line at Sapulpa. Sapulpa claimed the railhead from 1885 until 1889 when another extension reached Oklahoma City. However, the need for railroad facilities continued in Red Fork in spite of the line

extensions. A.E. Deffenbaugh served as Agent for the Frisco Railroad at Red Fork from July 1887 to December 1895. His first depot was just a shed, but it was replaced by a larger section house building moved to Red Fork from Sapulpa in 1888. It was located at the back side of the town. Oddly enough, the railroad's location reversed the orientation of Red Fork. What began as the back side of the town became the front part as the tracks were laid through. The depot became Red Fork's front door. Mr. Deffenbaugh and his family lived in the family quarters above the depot during his term as agent. A lighted pole extending from the building was used as a mail pickup by trains not scheduled to stop at the depot.

A post office was established with Samuel Clay as postmaster. A man by the name of Harmon built the first house in Red Fork and the Charles Clinton family built the next one, a three-room house with an enclosed porch. Clinton knew this western terminus of the railroad was to be an important shipping point for cattle from the Chickasaw Nation, the Shawnee Country and the territory occupied by the Sac and Fox Indians. Clinton's wife, Louise, wished to locate in a settlement where there could be a church and school for the children. She often donned her dark blue riding skirt, saddled her horse with her sidesaddle and rode out over the country to solicit funds for this much longed for church. Presbyterians of Tulsa, assisted by their Home Mission Board of New York, built a church and parsonage. It was occupied by itinerate preachers of various religious denominations and also housed the first school in Red Fork. The first teacher for this subscription school was Miss Ratcliff who boarded in the Clinton home.

On June 25, 1901, the first oil well in Tulsa County was completed by Drs. J.C.W. Bland and Fred S. Clinton in Red Fork. Dr. Bland, the first graduate physician in Tulsa, had moved to Red Fork in 1895 to set up a country practice. The well was on

the homestead allotment of Dr. Bland's wife, Sue A. Bland, a Creek citizen. This well brought the first nationwide publicity and oil boom to Indian Territory. Prospectors flocked to the scene and within a few months the Red Fork village of some seventy-five inhabitants grew into a thriving town of 1,500. Drilling was slow but continued. Good food and drinking water were difficult to secure and very expensive. The only public eating places were temporary tents put up and run by fellows who followed the booms to reap what ready cash they could. Colonel Robinson's Hotel was the only hotel in Red Fork at that time. Many persons arriving had no place to stay and were entertained in private homes. The cowboys and oil-field workers who lived in Red Fork gave it a rough and rowdy reputation that lingers today. The original town site, which contained 160 acres, was laid out by the government and Red Fork incorporated in 1902. Substantial homes began to replace the rude shacks of the prospectors. A weekly newspaper, called the Red Fork Derrick, was edited and published by O.B. Jones. The town settled down to a state of healthy development, but was not to prosper fully for many years. Two factors brought about a decline in the population. The Frisco Railroad had continued the line into Sapulpa in 1885 and the cattle loading operations had moved there. And in November of 1905, the Glen Pool oil field was discovered and this great discovery caused the exodus of many oilmen from the Red Fork area.

The first frame school in Red Fork was built in 1905 near the corner of what is now 40th and South 33rd West Avenue. To replace this, a four room, brick building, located at 3205 W. 39th, was built in 1908 at a cost of \$15,000. The building was constructed of red brick and limestone along colonial lines. This little red schoolhouse had four large rooms, two on the first floor and two on the second. It sat in a grove of large oak trees where families went for Sunday afternoon picnics and from this park site grew the name Park School. Early students sometimes rode ponies and horses to

school, which they tied to hitching posts near the playground. The first principal was Mr. W.M. Sattgast. Students from the communities of Red Fork, Berryhill, Garden City and Carbondale attended this school, which housed grades 1 through 10 (the Red Fork High School). The school was also used for various civic meetings and social gatherings. In 1918, a larger two-story school was built just east of the 4-room brick school for \$75,000. The new Red Fork High School included 11 classrooms, a gymnasium and an auditorium seating 450. The four room, brick school was converted into a warehouse until 1954 when it was reconditioned and reopened as a kindergarten and lower-grade school. The larger two-story high school was converted to a six-grade school with the opening of Clinton High School in 1925 and Eugene Field Junior High School in 1929. By 1971 the decision was made to replace the older Park School buildings with a new, open space, carpeted, air conditioned Park Elementary School building, which was completed in 1972.

Construction of the Tulsa-Sapulpa interurban in 1918 revitalized the Red Fork area as many of the workers in the oil industry of "West Tulsa" found it more desirable to live further from their work site and the new rail line provided convenient transportation. In September of 1919, the community experienced notoriety with a shootout at the Red Fork State Bank. Everyone in Red Fork seemed to know that three bandits, strangers from Tulsa, had come to rob the town's bank that day. By 1920, Red Fork had experienced additional growth, boasting a population of 2,000, expanded public utilities, an active Chamber of Commerce, and an accredited Red Fork High School with an enrollment of over 300.

Crystal City was a major recreation park built in Red Fork in the middle 1920s. It had the Casa Loma dance pavilion, with its indoor/outdoor dance floor, where you could hear Bob Wills and other major bands. It could comfortably accommodate 1,500

dancers. Casa Loma was open until 1950. Virtually the entire 30 acres were attractively landscaped and had miles of stone sidewalks. There were spacious acres of well-equipped free picnic grounds and shelter houses. The park had about 15 major rides and seven more for the kids. Rides included a Ferris wheel, Loop-a-plane, Tilt-a-whirl, Octopus, and Dodge-em cars. In the 1920s, soon after the park was built by William Falkenberg, a super roller coaster called Zingo was built. It was the biggest roller coaster built at the time in Oklahoma. The largest swimming pool in Oklahoma at the time was also here. Crystal City had a funhouse guaranteed to frighten anyone. There were also pony rides and a variety of concession booths located near the entrance to the park. John C. Mullins owned and operated the park during its boom years from 1937 to 1948. During its peak, during the early 1940s, crowds as high as 15,000 a day poured into Crystal City. Fire destroyed the vacant Casa Loma dance hall in the spring of 1956. The bathhouse in the vacant amusement park had burned less than two months before. Destruction of the dance hall completely wiped out the remaining buildings in the park. The site, east of 33rd West Avenue on what is now Southwest Boulevard, was redeveloped as the Crystal City Shopping Center.

On Wednesday, October 16, 1927, Red Fork was annexed into the City of Tulsa with great fanfare. But in the 1970's, Interstate 244 split the old Red Fork business community in half. Lookout Mountain, known by old-timers as Red Fork Hill, now looms over the remnants of Red Fork's original downtown. But little remains of what started as a booming cattle shipping point and Frisco railroad terminus. Most of the original business offices, grocery stores, and barbershops are gone. Gone is the Cove Theater, which was located on W. 40th Street. Gone is the Red Fork City Hall with its public library on the second floor. Gone is the Oklahoma Union Railway Station.

Possibly no other institution in the Red Fork area has had greater impact upon the people that live there than the Daniel Webster High School. When Park school, which had been erected in 1908, became overcrowded with its 12 grade-enrollment, it was converted to a six-grade school in 1925 with the opening of Clinton high school the same year and Eugene Field junior high school in 1929. But mushrooming enrollments in these schools forced the necessity for a new four-year high school in 1938. Clinton was then converted to a junior high and Field to an elementary school. September 1938, saw the opening of Webster High School's Main building and Gym building which had been constructed on a beautiful 20-acre campus through Works Progress Administration funds. The Dedication program for Webster was held in a student assembly Friday morning, November 4, 1938, with the Student Council officers, Principal David M. Roberts, Superintendent Dr. Harry W. Gowans, and representatives of the WPA participating. On Webster's first day of school 767 students were enrolled. During the first year, the student association voted to accept the name "Warriors" and was accepted into the Oklahoma Six Conference. Frances Lowery designed the Warrior emblem: an Indian Warrior, combined with the letter "W" into a diamond shaped motif.

Webster joined three other high schools in Tulsa: Central, Cherokee (Dawson), and Booker T. Washington. With the building of Webster high school students from West Tulsa, Carbondale, and Red Fork were housed in one building. When funds became available for the new Red Fork School, the story goes that the Board of Education had decided to start naming new high schools for presidents and chose George Washington for the present Webster building. Several decorative "W's" were placed on the building. Residents of the community reportedly feared that the school could become confused with the long-established Booker T. Washington high school and

asked that the name George Washington be changed. But there were those “W’s” already on the school, so Daniel Webster was chosen.

Webster’s academic offerings were unique for the time as an effort was made to teach skills, which would prepare students for immediate employment after graduation. Nearly half of the students were enrolled in typewriting and other business courses, and elementary auto mechanics was offered. In the spring of 1937, Clinton High School students used the new Webster facilities for some of their events. The senior play was presented in the Webster auditorium for its first use. The Clinton High School Band appeared in a spring concert to raise funds for the upcoming year’s band uniforms. In 1956, Webster became the first integrated high school in the State of Oklahoma. Additions to the campus over the years have included: erection of the press box atop the stadium and building of the new (north) side of the stadium in 1958; completion of the academic annex in 1961; completion of the auto shop (formerly housed under the old stadium) in 1968; and enlargement of the Gym building in 1969 to accommodate drafting classes, and provide a standard basketball court with adequate seating and enlarged workout and squad rooms. The Webster Gym was renamed the “Bill Allen Field House” in 1985 after William Graham “Bill” Allen who inspired countless students as a teacher and coach at Webster from 1951 to 1985.

United States Highway 66, popularly known as Route 66 ran through Red Fork. It is significant to the history of Oklahoma as the first east-west transcontinental highway in the state. Many Oklahoma businesses on the highway owed their livelihood to and served the needs of the traveling public in the 1920s and 1930s. Filing stations and garages are significant to Route 66 because they were most clearly related to the automobile, which made it possible for people to travel the highways in relative safety

and security. Motor courts evolved with the development of the highway system. The expanding numbers of automobile travelers resulted in the development of the tourist cabin; generally small, one-story detached rooms arranged around a courtyard. Motor courts evolved with the development of the highway system. The expanding numbers of automobile travelers resulted in the development of the tourist cabin: generally small, one-story detached rooms arranged around a courtyard. Several historically significant Route 66 structures were located near Red Fork.

Chronological limits of the Study Area

The chronological limits of the Red Fork study area are from 1901 through 1952. The beginning date reflects the Sue Bland Oil Well strike and the approximate year the earliest existing residence was built in the Red Fork area. The cut-off date of 1952 reflects the last year of eligibility according to the 50 year exclusion rule for eligible properties.

APPROPRIATE HISTORICAL THEMES EXPRESS IN THE SURVEY AREA

Residential Development

Residential development is the primary historic theme for the Red Fork survey area. The area is a good example of housing constructed for working class residents in Tulsa primarily from 1916 until 1950. The area was one of a number of early suburban areas in Tulsa. Some of the buildings in Red Fork are exceptional examples of housing styles in this time period.

Urban Development

The establishment of Reed Park as one of the City of Tulsa's early city parks in 1930, the completion of Clinton School in 1925 and Webster High School in 1938, and the development of the Red Fork residential area mark Urban Development as a primary theme for the Red Fork survey area.

Energy

The petroleum industry played a major role in the development of the Red Fork survey area. In 1901, the first major oil discovery near Tulsa occurred at Red Fork. From this point petroleum related businesses and employment flourished in the area.

APPROPRIATE NATIONAL REGISTER CRITERIA FOR EVALUATION

The survey area was evaluated primarily using Criterion A for its association with events that have made a significant contribution to the broad patterns of our history; and Criterion C for its embodiment of distinctive characteristics of a type, period, or method of construction.

ANNOTATED BIBLIOGRAPHY

David Baird (Project Director) and David Gebhard (Architectural History Consultant), *Historic Context For the Native American Theme, Management Region #3, 1830-1941* (Oklahoma City: State Historic Preservation Office, Oklahoma Historical Society, 1991).

Angie Debo, *Tulsa: From Creek Town to Oil Capitol* (Norman; University of Oklahoma Press, 1943).

C.B. Douglas, *History of Tulsa, Vols. I-III* (Chicago-Tulsa; The S.J. Clark Publishing Company, 1921).

Susan Everly-Douze, *Tulsa Times, A Pictorial History: The Early Years* (Tulsa: Western Printing Company, Inc, 1987).

Susan Everly-Douze, *Tulsa Times, A Pictorial History: The Boom Years* (Tulsa: Western Printing Company, Inc, 1987).

Susan Everly-Douze, *Tulsa Times, A Pictorial History: Coming of Age* (Tulsa: Western Printing Company, Inc, 1988).

Nina Lane Dunn, *Tulsa's Magical Roots* (Oklahoma City: Oklahoma Book Publishing Company, 1979).

Kenny A. Franks, *The Rush Begins, A History of the Red Fork, Cleveland and Glenn Pool Oil Fields*, Oklahoma Horizon Series (Western Heritage Books, Inc., 1984).

J. M. Hall, *The Beginning of Tulsa* (Tulsa: Privately printed, 1927).

Virginia and Lee McAlester, *A Field Guide to American Houses* (New York: Alfred Knopf, 1990).

R.M. McClintock, *Tulsa, A Story of Achievement*, Tulsa (Oklahoma) Tribune, Vol XX, Number 23, January 27, 1924.

Park Pioneers School Handbook, author unknown.

Sanborn Fire Insurance Maps (New York: Sanborn Map Company, 1894-1930).

Tulsa County Land Records, (Tulsa, Oklahoma: County Clerks Office).

Tulsa Preservation Commission, *Early History of Southwest Tulsa* (Tulsa: Tulsa Preservation Commission, Urban Development Department, 1996).

SUMMARY

The intent of the Intensive Level Survey of the Red Fork area was to identify any district(s) eligible for the National Register of Historic Places. Unfortunately, no eligible district was found within the survey area. The ratio of contributing resources to the survey area was only 49.3%, and the total resources in the district number 692. The historical context for the area begins at 1901 with the Sue Bland Oil Well strike and the approximate year the earliest existing residence was built in the Red Fork area (The Red Fork Addition was platted in 1902). The most significant years of growth were from 1916 to 1950, during the period Tulsa experienced a housing boom due to oil related activity and the post World War II needs of “new” families. The period of significance for the area ends at 1952, the present 50-year cut-off date for inclusion in the National Register of Historic Places. The survey area consisted primarily of single-family dwellings of Bungalow craftsman and Modern Movement styles.

ACKNOWLEDGMENT OF SUPPORT

This activity will be financed in part with Federal funds from the National Park Service, Department of the Interior. However, the contents and opinions do not necessarily reflect the views or policies of the Department of the Interior, nor does the mention of trade names or commercial products constitute endorsement or recommendation by the Department of the Interior.

This project receives Federal financial assistance for identification and protection of historic properties. Under Title VI of the Civil Rights Act of 1964, Section 504 of the Rehabilitation Act of 1973, and the Age Discrimination Act of 1975, as amended, the U.S. Department of the Interior prohibits discrimination on the basis of race, color, national origin, disability or age in its federally assisted programs. If you believe you have been discriminated against in any program, activity, or facility as described above, or if you desire further information, please write to:

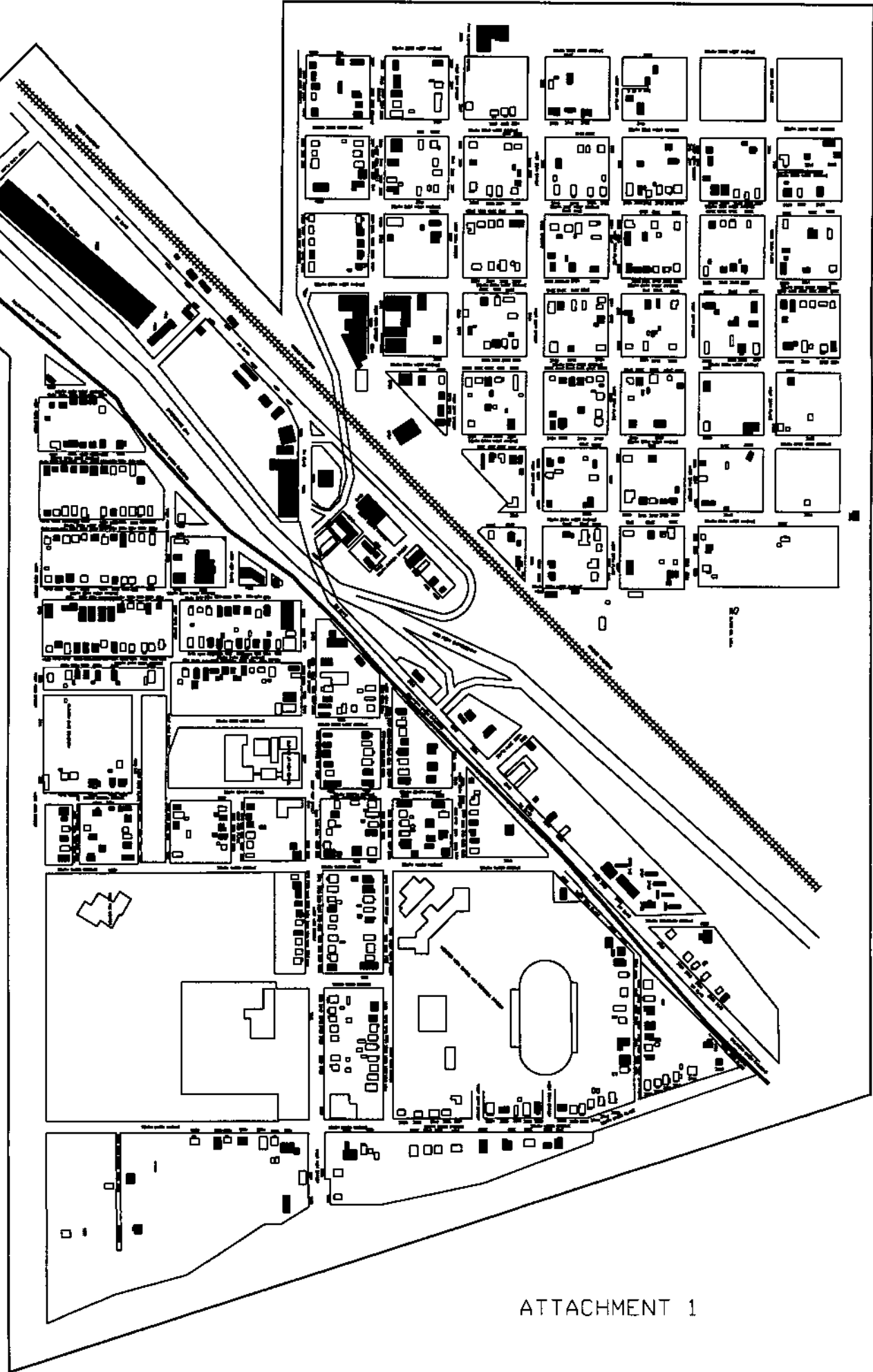
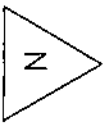
Office of Equal Opportunity
National Park Service
1849 C STREET, N.W.
Washington, D.C. 20240

This activity was also financed in part through a grant from the Department Of Housing and Urban Development, under the provisions of Title I of the Housing and Community Development Act of 1974, as amended.



- CONTRIBUTING
- NON-CONTRIBUTING
- GARAGE APARTMENTS
- SURVEY AREA BOUNDARY

REDEORC INTENSIVE LEVEL SURVEY AREA
TULSA COUNTY, TULSA, OKLAHOMA
SEPTEMBER 2002

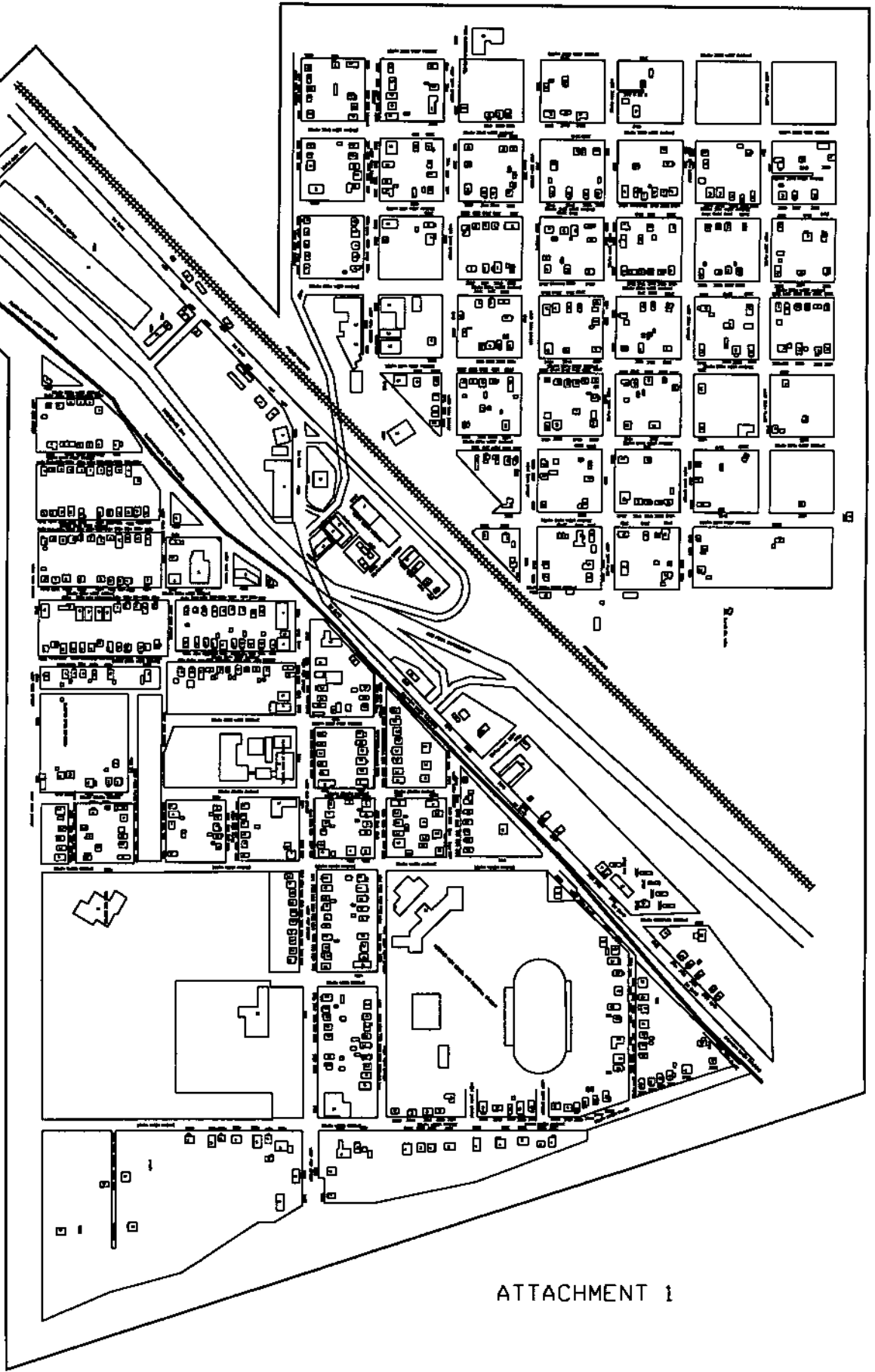
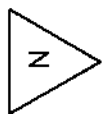


ATTACHMENT 1



- 0 1900-1910
 - 1 1911-1919
 - 2 1920-1929
 - 3 1930-1939
 - 4 1940-1949
 - 5 1950-1959
 - 6 1960-1969
 - 7 1970-1979
 - 8 1980-1989
 - 9 1990-1999
 - 10 2000-2002
- ▬ SURVEY AREA BOUNDARY
▭ GARAGE APARTMENTS

REDFORK INTENSIVE LEVEL SURVEY AREA
TULSA COUNTY, TULSA, OKLAHOMA
SEPTEMBER 2002



ATTACHMENT 1

HISTORIC PRESERVATION RESOURCE IDENTIFICATION FORM

TYPE ALL ENTRIES:

1. PROPERTY NAME: RED FORK SURVEY AREA
2. RESOURCE NAME: RESIDENCE
3. ADDRESS: 3601 SOUTH 26TH WEST AVENUE
4. CITY: TULSA
5. VICINITY:
6. COUNTY: TULSA COUNTY
7. COUNTY CODE: 143
8. LOT: 6
9. BLOCK: 1
10. PLAT NAME: RED FORK
11. SECTION: 22
12. TOWNSHIP: 19
13. RANGE: 12

- =====
14. RESOURCE TYPE: B-BUILDING
 15. HISTORIC FUNCTION: 01A-SINGLE DWELLING
 16. CURRENT FUNCTION: 01A-SINGLE DWELLING
 17. AREA OF SIGNIFICANCE, PRIMARY: 030 ARCHITECTURE
 18. AREA OF SIGNIFICANCE, SECONDARY: 070 COMMUNITY PLANNING AND DEVELOPMENT
 19. DESCRIPTION OF SIGNIFICANCE: THE PROPERTY DOES NOT CONTRIBUTE TO THE RED FORK SURVEY AREA DUE TO ALTERATION

20. DOCUMENTATION SOURCE: SANBORN MAPS: 1900 - 1950; POLK DIRECTORIES: 1900 - 1950; TULSA COUNTY LAND RECORD; SITE VISITS.

- =====
21. NAME OF PREPARER: SHIRLEY GODDARD/DAVID SIMMONS
 22. THEMATIC SURVEY PROJECT Y PROJECT NAME: RED FORK AREA INTENSIVE LEVEL SURVEY
 23. DATE OF PREPARATION: 8/31/2002
 24. PHOTOGRAPHS: Y YEAR: 2002

HISTORIC PRESERVATION RESOURCE IDENTIFICATION FORM

TYPE ALL ENTRIES:

25. ARCHITECT/BUILDER:
26. YEAR BUILT: 1970 DATE MOVED:
27. ORIGINAL SITE? Y FROM WHERE?
28. ACCESSIBLE? Y
29. ARCHITECTURAL STYLE: 70-MODERN MOVEMENT
30. FOUNDATION MATERIAL: 65-CONCRETE
31. ROOF TYPE: SIDE GABLED
32. ROOF MATERIAL: 63-ASPHALT
33. WALL MATERIAL, PRIMARY: 72-VINYL
34. WALL MATERIAL, SECONDARY:
35. WINDOW TYPE: HUNG 1/1
36. WINDOW MATERIAL: 20-WOOD
37. DOOR TYPE: GLAZED
38. DOOR MATERIAL: 20-WOOD
39. EXTERIOR FEATURES:
-
40. INTERIOR FEATURES: 99 UNCOLLECTED
41. DECORATIVE DETAILS:
-
42. CONDITION OF RESOURCE: 03-FAIR
43. DESCRIPTION OF RESOURCE (PRESENT AND HISTORIC):
-
44. COMMENTS:
-
45. PLACEMENT: REFER TO MAP
46. LISTED ON THE NATIONAL REGISTER: NO